

# CITY of LAGUNA WOODS CITY COUNCIL AGENDA

Regular Meeting  
Wednesday, July 21, 2021  
2:00 p.m.

Laguna Woods City Hall  
24264 El Toro Road  
Laguna Woods, California 92637

Shari L. Horne  
Mayor

Carol Moore  
Mayor Pro Tem

Cynthia Conners  
Councilmember



Noel Hatch  
Councilmember

Ed H. Tao  
Councilmember

***Welcome to a meeting of the Laguna Woods City Council!***

***This meeting may be recorded, televised, and made publicly available.***

**Public Comments:** Persons wishing to address the City Council are requested to complete and submit a speaker card to City staff. Speaker cards are available near the entrance to the meeting location. Persons wishing to address the City Council on an item appearing on this agenda will be called upon at the appropriate time during the item's consideration. Persons wishing to address the City Council on an item *not* appearing on the agenda will be called upon during the "Public Comments" item. Persons who do not wish to submit a Speaker Card, or who wish to remain anonymous, may indicate their desire to speak from the floor. Speakers are requested, but not required, to identify themselves.

**Americans with Disabilities Act (ADA):** It is the intention of the City to comply with the ADA. If you need assistance to participate in this meeting, please contact either the City Clerk's Office at (949) 639-0500/TTY (949) 639-0535 or the California Relay Service at (800) 735-2929/TTY (800) 735-2922. The City requests at least two business days' notice in order to effectively facilitate the provision of reasonable accommodations.

REGULAR MEETING SCHEDULE

The Laguna Woods City Council meets regularly on the third Wednesday of each month at 2 p.m.

---

AGENDA POSTING AND AVAILABILITY

Regular and Adjourned Regular Meetings: Pursuant to California Government Code Section 54954.2 of the Ralph M. Brown Act, the City of Laguna Woods posts agendas at Laguna Woods City Hall, 24264 El Toro Road, Laguna Woods, California 92637; on the City’s website ([www.cityoflagunawoods.org](http://www.cityoflagunawoods.org)); and, at other locations designated by Resolution No. 17-30, at least 72 hours in advance of regular and adjourned regular meetings. Agendas and agenda materials are available at Laguna Woods City Hall during normal business hours and on the City’s website. Printed copies of agendas and agenda materials are provided at no charge in advance of meetings. After meetings have occurred, a per page fee is charged for printed copies.

Special and Emergency Meetings: Agenda posting and availability for special and emergency meetings is conducted pursuant to all applicable provisions of California Government Code (Ralph M. Brown Act).

---

AGENDA DISTRIBUTION LISTS

Electronic Distribution: The City of Laguna Woods provides notification of agenda posting and availability via email. To register to receive email notifications, please email [cityhall@cityoflagunawoods.org](mailto:cityhall@cityoflagunawoods.org) or contact the City Clerk’s Office at (949) 639-0500/TTY (949) 639-0535. Please note that the City is not responsible for, and makes no guaranties or warranties related to, the transmission or receipt of email notifications.

Mail Distribution: The City of Laguna Woods is able to mail agendas and/or agenda materials if provided with advance payment for postage and printing (if applicable). To request mail distribution, please email [cityhall@cityoflagunawoods.org](mailto:cityhall@cityoflagunawoods.org) or contact the City Clerk’s Office at (949) 639-0500/TTY (949) 639-0535.

---

FOR ADDITIONAL INFORMATION


For additional information, please contact the City Clerk’s Office at (949) 639-0500/TTY (949) 639-0535, [cityhall@cityoflagunawoods.org](mailto:cityhall@cityoflagunawoods.org), or 24264 El Toro Road, Laguna Woods, California 92637.


---

AFFIDAVIT OF POSTING

STATE OF CALIFORNIA     )  
COUNTY OF ORANGE     ) ss.  
CITY OF LAGUNA WOODS    )

I, Yolie Trippy, City Clerk, City of Laguna Woods, hereby certify under penalty of perjury that this agenda was posted at Laguna Woods City Hall, 24264 El Toro Road, Laguna Woods, California 92637; on the City’s website ([www.cityoflagunawoods.org](http://www.cityoflagunawoods.org)); and, at other locations designated by Resolution No. 17-30, pursuant to California Government Code Section 54954.2 of the Ralph M. Brown Act.

  
\_\_\_\_\_  
YOLIE TRIPPY, CMC, City Clerk

  
\_\_\_\_\_  
Date

## **NOVEL CORONAVIRUS (COVID-19) NOTICE**

**Please exercise caution when attending City Council meetings.** If you attend this meeting, please abide by all applicable state and local public health orders.

### **OPTIONS FOR PUBLIC COMMENTS**

**1. Attend the meeting in-person.**

**2. Submit public comments in writing.** Written public comments may be submitted via email ([cityhall@cityoflagunawoods.org](mailto:cityhall@cityoflagunawoods.org)) or by mail (Laguna Woods City Hall, 24264 El Toro Road, Laguna Woods, CA 92637), provided that they are received by the City prior to 2:00 p.m. on the day of the meeting. Written public comments may be read or summarized to the City Council at the meeting, and parties submitting comments should be aware that their email addresses and any information submitted may be disclosed or become a matter of public record. No party should expect privacy of such information.

**3. Make public comments by telephone.** Dial (669) 900-6833. When prompted enter the following meeting ID: 974 0209 3381 followed by pound (#) and the following meeting passcode: 015717 followed by pound (#). When an item you wish to comment on is discussed, press \*9 on your phone to raise your hand. When it is your turn, you will be unmuted and able to speak. Please note that your telephone number will be visible to the City. No party should expect privacy of such information.

**4. Make public comments by computer.**

- Visit [www.zoom.us](http://www.zoom.us)
- Click on “Join a Meeting” toward the top right of the webpage
- Enter the following meeting ID: 974 0209 3381
- Open the Zoom application following the on-screen prompts
- Enter the following meeting password: 015717
- Enter a name and email address as required by Zoom

When an item you wish to comment on is discussed, click on “Raise Hand.” When it is your turn, you will be unmuted and able to speak. Please note that information you enter into Zoom will be visible to the City. No party should expect privacy of such information.

- I. CALL TO ORDER
- II. ROLL CALL
- III. PLEDGE OF ALLEGIANCE
- IV. PRESENTATIONS AND CEREMONIAL MATTERS
- V. PUBLIC COMMENTS

About Public Comments: This is the time and place for members of the public to address the City Council on items *not* appearing on this agenda. Pursuant to state law, the City Council is unable to take action on such items, but may engage in brief discussion, provide direction to City staff, or schedule items for consideration at future meetings.

VI. CONSENT CALENDAR

About the Consent Calendar: All items listed on the Consent Calendar are considered routine and will be enacted by one vote. There will be no separate discussion of these items unless a member of the City Council, City staff, or the public requests that specific items be removed from the Consent Calendar for separate discussion and consideration of action.

6.1 City Council Minutes

*Recommendation:* Approve the City Council meeting minutes for the adjourned regular meeting on July 13, 2021.

6.2 City Treasurer's Report

*Recommendation:* Receive and file the City Treasurer's Report for the month of June 2021.

6.3 Warrant Register

*Recommendation:* Approve the warrant register dated July 21, 2021 in the amount of \$408,411.82.

6.4 Fiscal Years 2021-23 Budget Adjustments

*Recommendation:* Adopt a resolution entitled:

A RESOLUTION OF THE CITY COUNCIL OF THE CITY OF LAGUNA WOODS, CALIFORNIA, ADJUSTING THE ASSIGNED RESERVE BALANCES FOR THE PAID LEAVE CONTINGENCY RESERVE AND THE GENERAL FUND CONTINGENCY RESERVE FOR FISCAL YEAR 2021-22

**VII. PUBLIC HEARINGS**

**VIII. CITY COUNCIL BUSINESS**

8.1 Regional Housing Needs Assessment (RHNA) and General Plan Housing Element Update

*Recommendation:* Authorize the City Manager to submit drafts of the updated General Plan Housing Element and Housing Element Sites Inventory Form to the California Department of Housing and Community Development for review, as required by California Government Code Section 65585.

**IX. CITY COUNCIL REPORTS AND COMMENTS**

About City Council Comments and Reports: This is the time and place for members of the City Council to provide reports on meetings attended including, but not limited to, meetings of regional boards and entities to which they have been appointed to represent the City and meetings attended at the expense of the City pursuant to California Government Code Section 53232.3. Members of the City Council may also make other comments and announcements.

- 9.1 Coastal Greenbelt Authority  
Councilmember Conners; Alternate: Councilmember Tao
- 9.2 Orange County Fire Authority  
Councilmember Hatch
- 9.3 Orange County Library Advisory Board  
Mayor Pro Tem Moore; Alternate: Councilmember Tao
- 9.4 Orange County Mosquito and Vector Control District  
Mayor Horne
- 9.5 San Joaquin Hills Transportation Corridor Agency  
Councilmember Conners; Alternate: Mayor Pro Tem Moore

9.6 South Orange County Watershed Management Area  
Mayor Pro Tem Moore; Alternate: Councilmember Hatch

9.7 Other Comments and Reports

**X. CLOSED SESSION**

**XI. CLOSED SESSION REPORT**

**XII. ADJOURNMENT**

Next Regular Meeting:

Wednesday, August 18, 2021 at 2 p.m.

Laguna Woods City Hall

24264 El Toro Road, Laguna Woods, California 92637

**6.0**  
**CONSENT CALENDAR SUMMARY**

*This page is intentionally blank.*





# City of Laguna Woods

## Agenda Report

**TO:** Honorable Mayor and City Councilmembers

**FROM:** Christopher Macon, City Manager

**FOR:** July 21, 2021 Regular Meeting

**SUBJECT:** Consent Calendar Summary

---

### **Recommendation**

Approve all proposed actions on the July 21, 2021 Consent Calendar by single motion and City Council action.

### **Background**

All items listed on the Consent Calendar are considered routine and will be enacted by one vote. There will be no separate discussion of these items unless a member of the City Council, staff, or the public requests that specific items be removed from the Consent Calendar for separate discussion and consideration of action.

### **Summary**

The July 21, 2021 Consent Calendar contains the following items:

- 6.1 Approval of the City Council meeting minutes for the adjourned regular meeting on July 13, 2021.
- 6.2 Approval of a motion to receive and file the City Treasurer's Report for the month of June 2021.
- 6.3 Approval of the warrant register dated July 21, 2021 in the amount of \$408,411.82. A list of warrants is included in the agenda packet; detailed information about individual warrants is available at or from City Hall.

- 6.4 Adoption of a resolution adjusting the assigned reserve balances for the Paid Leave Contingency Reserve and the General Fund Contingency Reserve for Fiscal Year 2021-22. The proposed resolution would adjust two assigned reserve balances for Fiscal Year 2021-22, in accordance with Administrative Policy 2.9 (Budgeting, Reserves, and Reporting). While two assigned reserve balances would change, the total of all three assigned reserve balances would remain \$3,128,900. The City also has additional unassigned General Fund monies that can be used for reserve-type purposes.

**6.1**  
**CITY COUNCIL MINUTES**

*This page is intentionally blank.*

**CITY OF LAGUNA WOODS CALIFORNIA  
CITY COUNCIL MINUTES  
ADJOURNED REGULAR MEETING  
July 13, 2021  
10:00 A.M.  
Laguna Woods City Hall  
24264 El Toro Road  
Laguna Woods, California 92637**

---

**I. CALL TO ORDER**

Mayor Horne called the Adjourned Regular Meeting of the City Council of the City of Laguna Woods to order at 10:02 a.m.

**II. ROLL CALL**

COUNCILMEMBER:           PRESENT:   Conners, Hatch, Tao, Moore, Horne  
                                  ABSENT:   -

All Councilmembers participated via teleconference as permitted by Governor Newsom’s Executive Order N-29-20 (dated March 17, 2020).

STAFF PRESENT:           City Manager Macon, City Attorney Cosgrove, and City Clerk Trippy

City Manager Macon and City Clerk Trippy participated in-person at the meeting location.

City Attorney Cosgrove participated via teleconference.

**III. PLEDGE OF ALLEGIANCE**

Councilmember Tao led the pledge of allegiance.

**IV. PRESENTATIONS AND CEREMONIAL MATTERS – None**

**V. PUBLIC COMMENTS – None**

**VI. CONSENT CALENDAR**

Moved by Councilmember Conners, seconded by Councilmember Hatch, and carried unanimously on a 5-0 vote, to approve Consent Calendar Item 6.1. This vote was conducted by roll call.

6.1 City Council Minutes

Approved the City Council meeting minutes for the regular meeting on May 19, 2021, the adjourned regular meeting on June 2, 2021, the regular meeting on June 16, 2021, and the adjourned regular meeting on June 23, 2021.

**VII. PUBLIC HEARINGS – None**

**VIII. CITY COUNCIL BUSINESS – None**

**IX. CITY COUNCIL REPORTS AND COMMENTS**

Mayor Pro Tem Moore commented on her observation of dead crows.

Mayor Horne encouraged Mayor Pro Tem Moore to contact the Orange County Vector Control District or Laguna Beach/Laguna Woods Animal Services.

9.1 Coastal Greenbelt Authority – None

9.2 Orange County Fire Authority

Mayor Hatch provided a report and responded to a question from Mayor Pro Tem Moore.

Mayor Pro Tem Moore made comments.

Mayor Horne expressed her appreciation for the Orange County Fire Authority’s work.

9.3 Orange County Library Advisory Board – None

9.4 Orange County Mosquito and Vector Control District – None

9.5 San Joaquin Hills Transportation Corridor Agency – None

9.6 South Orange County Watershed Management Area – None

9.7 Other Comments and Reports – None

**X. CLOSED SESSION**

City Manager Macon reviewed procedural information regarding the closed session.

Prior to convening in closed session, an opportunity was provided for public comments on items appearing on the closed session agenda. No such public comments were received.

City Attorney Cosgrove summarized the closed session items.

10.1 The City Council met in closed session under the authority of California Government Code Section 54956.9(a) to confer with, or receive advice from, its legal counsel regarding

pending litigation.

CASE NAME:

People of the State of California vs. Phillip Bellafaire; Saddleback Golf Cars

CASE NUMBER:

Orange County Superior Court, 20HM00453

CASE NAME:

Rebekah Garcia vs. City of Laguna Woods; City of Laguna Hills; Siemens Mobility, Inc., and DOES 1 through 100, Inclusive

CASE NUMBER:

Orange County Superior Court, 30-2020-01150808-CU-PA-CJC

- 10.2 The City Council met in closed session under the authority of California Government Code Section 54957(b)(1) to consider the following: Public Employee Performance Evaluation – City Manager.

## **XI. CLOSED SESSION REPORT**

The City Council reconvened in open session at 11:48 a.m. Mayor Pro Tem Moore was absent.

City Attorney Cosgrove stated that there was no reportable action under California Government Code Section 54957.1. City Attorney Cosgrove also stated that the City Council completed the City Manager’s annual performance evaluation, and a copy will be provided to him.

## **XII. ADJOURNMENT**

The meeting was adjourned at 11:49 a.m. The next regular meeting will be at 2:00 p.m. on Wednesday, July 21, 2021 at Laguna Woods City Hall, 24264 El Toro Road, Laguna Woods, CA 92637.

---

YOLIE TRIPPY, CMC, City Clerk

Approved: July 21, 2021

---

SHARI L. HORNE, Mayor

*This page is intentionally blank.*



**6.2**  
**CITY TREASURER'S REPORT**

*This page is intentionally blank.*



**City of Laguna Woods**  
**City Treasurer's Report**  
 For the Month Ended June 30, 2021

ITEM 6.2

**CASH AND INVESTMENTS**

	Beginning Balances As of 5/31/21	Earnings & Receipts	Disbursements	Purchases, Transfers & Other Adjustments	Ending Balances As of 6/30/21	% of Total Cash & Investment Balances	Maximum % Allowed per Investment Policy
<b>Cash and Cash Equivalents</b>							
Analyzed Checking Account (Note 1)	\$ 701,622	\$ 313,948	\$ (416,193)	\$ -	\$ 599,377	4.78%	
Cash Balances, Multi-Bank Securities (MBS) Account (Note 2 and 4)	\$ 7,456	\$ 6,420	\$ (7,609)	\$ -	\$ 6,267	0.05%	
Earned Interest in Transit and Accrued Interest, MBS Account (Note 4)	\$ 10,114	\$ 4,670	\$ (6,420)	\$ -	\$ 8,365	0.07%	
Petty Cash	\$ 1,771	\$ 729	\$ (689)	\$ -	\$ 1,811	0.01%	
<b>Total Cash and Cash Equivalents</b>	<b>\$ 720,964</b>	<b>\$ 325,766</b>	<b>\$ (430,911)</b>	<b>\$ -</b>	<b>\$ 615,819</b>	<b>4.91%</b>	<b>100.00%</b>
<b>Pooled Money Investment Accounts</b>							
Local Agency Investment Fund (LAIF) (Notes 2 and 3)	\$ 2,716,529	\$ -	\$ -	\$ -	\$ 2,716,529	21.68%	
Orange County Investment Pool (OCIP) (Notes 2 and 3)	\$ 7,180,904	\$ 2,540	\$ (593)	\$ -	\$ 7,182,851	57.33%	
<b>Total Pooled Money Investment Accounts</b>	<b>\$ 9,897,433</b>	<b>\$ 2,540</b>	<b>\$ (593)</b>	<b>\$ -</b>	<b>\$ 9,899,380</b>	<b>79.01%</b>	<b>90.00%</b>
<b>Investments - Interest and Income Bearing</b>							
Certificates of Deposit (fair value) (Note 2)	\$ 2,022,894	\$ -	\$ -	\$ (8,220)	\$ 2,014,674	16.08%	
<b>Total Investments - Interest and Income Bearing</b>	<b>\$ 2,022,894</b>	<b>\$ -</b>	<b>\$ -</b>	<b>\$ (8,220)</b>	<b>\$ 2,014,674</b>	<b>16.08%</b>	<b>30.00%</b>
<b>TOTAL</b>	<b>\$ 12,641,290</b>	<b>\$ 328,306</b>	<b>\$ (431,504)</b>	<b>\$ (8,220)</b>	<b>\$ 12,529,873</b>	<b>100.00%</b>	

**Summary of Total Cash, Cash Equivalents, and Investments:**

	General Fund	Special Revenue Funds	Totals
Analyzed Checking Account	\$ (1,383,425)	\$ 1,982,802	\$ 599,377
Cash Balances, MBS Account	\$ 6,267	\$ -	\$ 6,267
Earned Interest in Transit and Accrued Interest, MBS Account	\$ 8,365	\$ -	\$ 8,365
Petty Cash	\$ 1,811	\$ -	\$ 1,811
LAIF	\$ 2,716,529	\$ -	\$ 2,716,529
OCIP	\$ 7,182,851	\$ -	\$ 7,182,851
Certificates of Deposit	\$ 2,014,674	\$ -	\$ 2,014,674
<b>Totals</b>	<b>\$ 10,547,072</b>	<b>\$ 1,982,802</b>	<b>\$ 12,529,873</b>

(See NOTES on Page 4 of 4)



**City of Laguna Woods**  
**City Treasurer's Report**  
**For the Month Ended June 30, 2021**

ITEM 6.2

**CASH AND INVESTMENTS**

CUSIP	Investment #	Issuer	Term	Purchase Date	Settlement Date	Par Value	Market Value	Book Value	Stated Rate (Note 4)	Coupon Type	1st Coupon Date	Rating or Rank (*)	Yield to Maturity 365 Days	Maturity Date
<b>Money Funds and Certificate of Deposits (CDs, Federal Deposit Insurance Corporation [FDIC] Insured)</b>														
254673RS7	2018-5	DISCOVER BANK (#5649)	36 months	07/11/18	07/18/18	245,000	245,382	245,000	3.000	Semi-Annual	01/18/19	Green***	3.000	07/19/21
87164YQG2	2018-8	SYNCHRONY BANK RETAIL/MORGAN	41 months	12/07/18	12/11/18	100,000	102,077	99,144	2.400	Semi-Annual	05/19/19	Green***	3.329	05/19/22
90348JEA4	2018-6	UBS BANK USA	48 months	10/01/18	10/05/18	245,000	254,655	245,000	3.250	Monthly	11/05/18	Green***	3.250	10/05/22
61760ARV3	2018-7	MORGAN STANLEY PRIVATE BK NATL	60 months	11/06/18	11/15/18	245,000	264,154	245,000	3.550	Semi-Annual	05/15/19	Green***	3.550	11/15/23
02589AA28	2018-9	AMERICAN EXPRESS NATL	60 months	12/04/18	12/04/18	240,000	259,150	240,000	3.550	Semi-Annual	06/04/19	Green***	3.550	12/04/23
33715LCZ1	2018-10	FIRST TECHNOLOGY FED CU MTN VIEW	60 months	12/07/18	12/12/18	245,000	264,958	245,000	3.600	Monthly	01/12/19	Green***	3.600	12/12/23
949763ZA7	2019-1	WELLS FARGO BK N A	60 months	04/09/19	04/10/19	245,000	262,336	245,000	2.850	Monthly	05/10/19	Green*	2.850	04/10/24
75472RBB6	2020-1	RAYMOND JAMES BK NATL ASSN	60 months	02/06/20	02/14/20	245,000	256,841	245,000	1.750	Semi-Annual	08/14/20	Green***	1.750	02/14/25
59013KGJ9	2020-2	MERRICK BANK	60 months	03/24/20	03/31/20	100,000	105,121	100,000	1.800	Monthly	05/01/20	Green***	1.800	03/31/25
Accrued Interest - Month End							8,365							
<b>Total CDs</b>						<b>1,910,000</b>	<b>2,023,039</b>	<b>1,909,144</b>						

(\*) At the time of purchase and until September 2017, CDs were rated or ranked using an IDC Financial Publishing, Inc. (IDC) compiled ranking, and includes a one-number summary rank of quality comprised of 35 key financial ratios. Ranks range from 1 (the lowest) to 300 (the highest) and fall into one of the following six groups per Table 1. Post September 2017, CDs are ranked using the Veribanc Rating System, a two-part color code and star classification system which tests the present standing and future outlook by reviewing an institution's capital strength, asset quality, management ability, earnings sufficiency, liquidity, and sensitivity to market risk. Table 2 below summarizes the Veribanc color rankings. Veribanc star ratings of one to three, with three being best, are used to help review a possible future trend of an institutions health based on metrics from ten prior quarters. A rating of one, two, or three, are not necessarily an indicator of risk or an undesirable investment. The City reviews other rating systems and issuer financials before choosing any investment.

Table 1: CD Rankings (used prior to September 2017)

IDC Rank	Group Meaning
200-300	Superior
165-199	Excellent
125-164	Average
75-124	Below Average
2-74	Lowest Ratios
1	Highest Probability of Failure

Table 2: Veribanc Color Rankings (used beginning in September 2017)

Veribanc Rank	Color Meaning
Green	Highest rating, exceeds qualifications in equity and income tests
Yellow	Merits attention, meets minimal qualifications in equity and income tests
Red	Merits close attention, does not meet minimal qualifications for equity and has incurred significant losses

**Government Pooled Money Investment Accounts (PMIA) (Notes 2 and 3)**

N/A	N/A	Local Agency Investment Fund (LAIF)	N/A	Various	Various	2,716,529	2,716,529	2,716,529	Pending	N/A	N/A	N/A	N/A	N/A
N/A	N/A	Orange County Investment Pool (OCIP)	N/A	Various	Various	7,182,851	7,182,851	7,182,851	Pending	N/A	N/A	N/A	N/A	N/A
<b>Total PMIA</b>						<b>9,899,380</b>	<b>9,899,380</b>	<b>9,899,380</b>						

(See NOTES on Page 4 of 4)



**City of Laguna Woods**  
**City Treasurer's Report**  
 For the Month Ended June 30, 2021

ITEM 6.2

**CASH AND INVESTMENTS**

	Beginning Balances As of 5/31/21	Contributions / (Withdrawals)	Administrative Fees & Investment Expense	Unrealized Gain / (Loss)	Ending Balances As of 6/30/21
<b>Other Post-Employment Benefits (OPEB) Trust</b>					
CalPERS California Employers' Retiree Benefit Trust (CERBT) (Note 2) <small>(CERBT holds all assets and administers the OPEB Trust)</small>	\$ 141,729	\$ -	\$ (10)	\$ 2,251	\$ 143,969
<b>Employer Pension Contributions Trust</b>					
CalPERS California Employers' Pension Prefunding Trust (CEPPT) (Note 2) <small>(CEPPT holds all assets and administers the Employer Pension Contributions Trust)</small>	\$ -	\$ -	\$ -	\$ -	\$ -
Total Other Funds - Held in Trust	<u>\$ 141,729</u>	<u>\$ -</u>	<u>\$ (10)</u>	<u>\$ 2,251</u>	<u>\$ 143,969</u>

(See NOTES on Page 4 of 4)



**City of Laguna Woods**  
**City Treasurer's Report**  
**For the Month Ended June 30, 2021**

**CASH AND INVESTMENTS**

**Notes:**

Note 1 - Analyzed Checking Account / Monthly activity reported does not reflect June 2021 vendor invoicing processed after the date of this report.

Note 2 - During June 2021, transaction activity in pooled money investment accounts, investment accounts and fiduciary trusts included:

LAIF / The City made no deposits to or withdrawals from the LAIF account. The balance includes an adjustment in the amount of \$31,363.52 to reflect the fair market value of the investment at June 30, 2020. The fair market value as of June 30, 2021 is not currently available.

OCIP / The City made no deposits to or withdrawals from the OCIP account. The balance includes an adjustment in the amount of \$18,013.41 to reflect the fair market value of the investment at June 30, 2020. The fair market value as of June 30, 2021 is not currently available.

Investments / There were no maturities or purchases of investments. Investments were adjusted in the amount of (\$8,219.65) to report balances at fair market value as of June 30, 2021.

OPEB Trust / The City made no contributions to or withdrawals from the OPEB Trust. The OPEB Trust experienced a net gain of \$2,240.61 in June 2021.

Employer Pension Contributions Trust / In April 2021, the City elected to participate in the CEPPT. The City had not yet made contributions to the CEPPT.

Note 3 - Investment earnings on pooled money investment accounts deposited and reported June 2021 net of related fees were:


Pool	Earnings Post	Prior Period Earnings Deposited	Deposit for Period Ended	Current Month / Quarter Gross Yield	Current Month / Quarter Earnings Will Post	Notes
LAIF	Quarterly	\$0	N/A	See Notes	July 2021	Total pool interest yield for June 2021 was 0.262% and the City's yield will be slightly lower based on allocation ratios and administrative fees to be deducted.
OCIP	Monthly	\$2,540	February & March 2021	See Notes	See Notes	Interest is posted three months in arrears and fees are posted monthly. Accrued interest pending payment at June 30, 2021 was \$9,068.19. June 2021 interest rate was 0.598% and fees were 0.010%.

Note 4 - CDs / The stated earnings rate for CDs is a fixed rate for the full term. The City earned interest of \$6,419.60 and transferred out \$7,609.31 in cash balances to the City's checking account in June 2021. Cash balances to be invested or paid out are classified separately on page 1 of 4. The City's portfolio also has \$8,364.99 in accrued interest, not yet vested.

**City Treasurer's Certification**

I, Elizabeth Torres, City Treasurer, do hereby certify:

- That all investment actions executed since the last report have been made in full compliance with the City's Investment of Financial Assets Policy; and
- That the City is able to meet all cash flow needs which might reasonably be anticipated for the next 12 months.

  
 \_\_\_\_\_  
 Elizabeth Torres, City Treasurer

7/15/21  
 \_\_\_\_\_  
 Date

## **6.3 WARRANT REGISTER**

*This page is intentionally blank.*



CITY OF LAGUNA WOODS  
WARRANT REGISTER  
July 21, 2021

ITEM 6.3

This Report Covers the Period 6/01/2021 through 6/30/2021

Date	Vendor Name	Description	Amount
<b>Debit</b>			
<i>Automatic Bank Debits:</i>			
06/02/2021	GLOBAL PAYMENTS / OPEN EDGE	Credit Card Processing Fees / May 2021	571.73
06/02/2021	AUTHORIZE.NET	Credit Card Processing Fees / May 2021	12.00
06/08/2021	BUSINESS PLANS	Employee Benefit Program / June 2021	319.77
06/08/2021	CALPERS - RETIREMENT	Retirement Contributions / Pay Period Ended 05/07/2021	2,993.56
06/08/2021	CALPERS - RETIREMENT	Retirement Contributions / Pay Period Ended 05/07/2021	1,894.83
06/09/2021	BUSINESS PLANS	Employee Benefit Program / June 2021	51.88
06/10/2021	ADP TAX	Payroll Taxes / Pay Period Ended 06/04/2021	9,748.27
06/10/2021	ADP WAGE PAY	Payroll Transfer / Pay Period Ended 06/04/2021	18,226.07
06/11/2021	CALPERS - HEALTH	Employee Benefit Program / June 2021	6,778.54
06/11/2021	ADP PAYROLL SERVICES	Payroll Processing Fees / Pay Periods Ended 05/07/2021 and 5/21/2021	368.72
06/14/2021	ICMA / MFRS AND TRADERS TRUST	Employee Benefit Program / Pay Period Ended 6/04/2021	1,788.46
06/14/2021	U.S. BANK	Bank Service Charges / May 2021	127.52
06/15/2021	BUSINESS PLANS	Employee Benefit Program / June 2021	61.06
06/16/2021	BUSINESS PLANS	Employee Benefit Program / June 2021	32.30
06/22/2021	CALPERS - RETIREMENT	Retirement Contributions / Pay Period Ended 05/21/2021	2,993.56
06/22/2021	CALPERS - RETIREMENT	Retirement Contributions / Pay Period Ended 05/21/2021	2,001.45
06/24/2021	ADP TAX	Payroll Taxes / Pay Period Ended 06/18/2021	7,630.74
06/24/2021	ADP WAGE PAY	Payroll Transfer / Pay Period Ended 06/18/2021	15,578.03
06/25/2021	ICMA / MFRS AND TRADERS TRUST	Employee Benefit Program / Pay Period Ended 6/18/2021	1,788.46
06/29/2021	BUSINESS PLANS	Employee Benefit Program / June 2021	116.94
06/30/2021	BUSINESS PLANS	Employee Benefit Program / June 2021	195.32
<b>Check</b>			
<i>Warrants:</i>			
4855	06/04/2021	AMAZON CAPITAL SERVICES	85.00
4856	06/04/2021	AT&T	45.65
4857	06/04/2021	AT&T	227.26
4858	06/04/2021	AT&T	1,974.55
4859	06/04/2021	BRIGHTVIEW LANDSCAPE SERVICES, INC.	2,300.77
4860	06/04/2021	ECONOLITE SYSTEMS	2,168.00
4861	06/04/2021	NEW MILLENNIUM CONSTRUCTION SERVICES, INC.	5,494.52
4862	06/04/2021	NUVIS	193.75
4863	06/04/2021	PETTY CASH	-
4864	06/04/2021	PROTELESIS	299.00
4865	06/07/2021	PARAMITA PAUL	3,492.05
4866	06/09/2021	360 BUSINESS CONSULTING	400.00
4867	06/09/2021	BRIGHTVIEW LANDSCAPE SERVICES, INC.	15,266.75
4868	06/09/2021	CITY OF LAGUNA BEACH	9,087.17
4869	06/09/2021	COUNTY OF ORANGE	726.00
4870	06/09/2021	DAVID GREGG	225.00
4871	06/09/2021	IRWIN B BORNSTEIN, CPA	736.25
4872	06/09/2021	MARC DONOHUE	300.00
4873	06/09/2021	MICHAEL BAKER INTERNATIONAL	731.94

## CITY OF LAGUNA WOODS

ITEM 6.3

## WARRANT REGISTER

July 21, 2021

This Report Covers the Period 6/01/2021 through 6/30/2021

Date	Vendor Name	Description	Amount	
4874	06/09/2021	ORANGE COUNTY REGISTER-NOTICES	Public Notices / May 2021	1,224.00
4875	06/09/2021	PASCO DOORS	City Hall Maintenance	270.00
4876	06/09/2021	PV MAINTENANCE INC	Park Maintenance Service / May 2021	4,923.65
4877	06/09/2021	RICOH USA, INC.	Copier Usage / May 2021	163.44
4878	06/09/2021	SOUTHERN CALIFORNIA EDISON	Electric Services / March - May 2021	11,738.97
4879	06/09/2021	STAPLES	Office & Janitorial Supplies	1,944.98
4880	06/09/2021	SUNSET PROPERTY SERVICES	Street Sweeping Services / May 2021	2,832.00
4881	06/09/2021	U.S. BANK	Credit Card Charges (expenditures reported separately - see note 3)	1,033.91
4882	06/09/2021	VISION SERVICE PLAN OF AMERICA	Employee Benefits Program / June 2021	83.95
4883	06/18/2021	ADT COMMERCIAL	Fire Sprinkler Inspection	930.00
4884	06/18/2021	AT&T	Telephone / 583-1105 / May 2021	23.67
4885	06/18/2021	AT&T	White Pages / June 2021	4.53
4886	06/18/2021	AT&T	Telephone / 581-9821 / May 2021	118.59
4887	06/18/2021	BALLIET, MICHAEL	Waste Management Consulting Services / May 2021	2,847.50
4888	06/18/2021	CALIFORNIA YELLOW CAB	Taxi Voucher Services / May 2021	1,080.00
4888	06/18/2021	CALIFORNIA YELLOW CAB	NEMT Taxi Voucher Services / May 2021	2,463.00
4889	06/18/2021	CIVIL SOURCE	Engineering Services / May 2021	9,135.00
4890	06/18/2021	CLEARSOURCE FINANCIAL	Fee Study & Cost Allocation Consulting Services	1,050.00
4891	06/18/2021	COMMERCIAL DOOR METAL SYSTEMS, INC.	City Hall Maintenance	2,009.00
4892	06/18/2021	DERRICK STALEY	Building Permit Refund	197.00
4893	06/18/2021	EL TORO WATER DISTRICT	Water Services / April 2021	3,354.38
4894	06/18/2021	ITERIS, INC	Traffic Engineering / May 2021	2,625.00
4895	06/18/2021	KONE INC.	City Hall Elevator Maintenance / June 2021	225.00
4896	06/18/2021	MATRIX IMAGING PRODUCTS, INC.	Document Scanning Services	6,266.36
4897	06/18/2021	MICHAEL BAKER INTERNATIONAL	Planning Services / April 2021	18,656.28
4898	06/18/2021	MUNICIPAL CODE CORP	Codification of Ordinances	791.90
4899	06/18/2021	NUVIS	Landscape Architectural Services / April 2021	930.00
4900	06/18/2021	OBR ARCHITECTURE, INC.	City Hall/Public Library Project	2,782.68
4901	06/18/2021	ON POINT LAND SURVEYING, INC	Survey Document Preparation	450.00
4902	06/18/2021	ORANGE COUNTY EXECUTIVE PORTRAITS	Councilmember Portrait	284.00
4903	06/18/2021	ORKIN	Pest Control Services / June 2021	750.00
4904	06/18/2021	PETTY CASH	Increase Cash Drawer	-
4905	06/18/2021	PV MAINTENANCE INC	Streets, City Hall & Park Maintenance / April - May 2021	33,936.04
4906	06/18/2021	RECREATION BRANDING SERVICES	Graphic Design Services	426.00
4907	06/18/2021	RUTAN & TUCKER, LLP	Legal Services / February - April 2021	10,792.76
4908	06/18/2021	SAGECREST PLANNING AND ENVIRONMENTAL	Planning Services / May 2021	3,060.00
4909	06/18/2021	SIEMENS MOBILITY, INC.	Traffic Signal Maintenance / May 2021	1,099.00
4910	06/18/2021	THE GAS COMPANY	Gas Service - City Hall / May 2021	14.79
4911	06/18/2021	WILLDAN ENGINEERING	Building Official, Permit Counter & Inspection Services / April - May 2021	113,295.00
4911	06/18/2021	WILLDAN ENGINEERING	Code Enforcement Services / May 2021	2,204.00
4912	06/24/2021	KEY CODE MEDIA, INC.	Television Broadcast Equipment	2,493.22
4913	06/24/2021	MARC DONOHUE	Replacement for Check #4972 dated April 30, 2021	400.00
4914	06/24/2021	NEW MILLENNIUM CONSTRUCTION SERVICES, INC.	City Hall Refurbishment & Safety Project: Phase 2	8,828.96
4915	06/24/2021	OMNI ENTERPRISE INC	Janitorial Services / May 2021	2,560.00

**CITY OF LAGUNA WOODS**  
**WARRANT REGISTER**  
**July 21, 2021**

ITEM 6.3

This Report Covers the Period 6/01/2021 through 6/30/2021

Date	Vendor Name	Description	Amount	
4916	06/30/2021	ACC BUSINESS	City Hall Internet Service / May 2021	603.58
4917	06/30/2021	ADT COMMERCIAL	Annual Sprinkler Inspection / Calendar Year 2021	358.13
4918	06/30/2021	AT&T	Telephone / 452-0600 / June 2021	1,974.83
4919	06/30/2021	AT&T	Telephone / 458-3487 / June 2021	45.65
4920	06/30/2021	AT&T	Telephone / 639-0500 / June 2021	227.26
4921	06/30/2021	BOUTWELL FAY LLP	Legal Services / May 2021	212.50
4922	06/30/2021	BROWN ARMSTRONG ACCOUNTANCY CORPORATION	Audit Services / Fiscal Year 2020-2021	9,500.00
4923	06/30/2021	DC PLUMBING, HEATING AND AIR CONDITIONING	City Hall Maintenance / May 2021	750.00
4924	06/30/2021	FOREST PRINTING & COPYING INC	Senior Mobility Program Printing / Fiscal Year 2021-2022	4,116.05
4925	06/30/2021	G2 CONSTRUCTION, INC	Catch Basin Maintenance / June 2021	2,200.00
4926	06/30/2021	NAVIA BENEFIT SOLUTIONS, INC	125 Cafeteria Plan Administration / June 2021	100.00
4927	06/30/2021	NUVIS	Landscape Architectural Services / May 2021	503.75
4928	06/30/2021	OFFICE DEPOT	Office Supplies	728.16
4929	06/30/2021	ORKIN	Pest Control Services / June 2021	4,640.00
4930	06/30/2021	PARK CONSULTING GROUP, INC	Software Implementation Consulting / May 2021	3,456.25
4931	06/30/2021	PRACTICAL DATA SOLUTIONS	IT Support Services / April 2021	5,288.00
4932	06/30/2021	SOUTHERN CALIFORNIA EDISON	Street Lighting - Residential / May 2021	1,577.01
4933	06/30/2021	U.S. BANK	Credit Card Charges (expenditures reported separately - see note 4)	642.99
			<b>Total Bank Debits and Warrants: \$</b>	<b><u>408,411.82</u></b>

**NOTES:**

Note 1 - City Councilmembers are eligible to receive either a salary or vehicle reimbursement allowance in the amount of \$300 per month (\$3,600 per year). Such compensation is included in the City's regular payroll (see "ADP Payroll Services" under "Automatic Bank Debits"), unless waived by the Councilmember. For the month of June 2021, the following Councilmembers received compensation in the amount of \$300: Conners, Hatch, Horne, and Tao.

Note 2 - Petty cash is reported as cash is paid out, not when the fund is replenished. No petty cash transactions were paid during this time period. The petty cash replenishment on June 4, 2021 was to replenish the overdrawn cash drawers for taxi voucher refunds. The petty cash replenishment on June 18, 2021 was to increase the amount of cash in cash register.

Note 3 - The table below summarizes credit card expenditures paid via Check #4881 to U.S. Bank totaling \$1,033.91:

Microsoft	Office 365 Subscription	\$303.63
Adobe	Computer Software	\$78.50
Zoom	Video Conferencing	\$54.99
Duo Security	Computer Software	\$120.00
FedEx	Postage	\$41.48
Bai Design	City Hall Refurbishment & Safety Project: Phase 2	\$28.00
Guitar Center	City Hall Refurbishment & Safety Project: Phase 2	\$12.92
USPS	Postage	\$20.95
National Notary Association	Membership Dues	\$238.00
Home Depot	Office Supplies	\$25.75
United States Flag Store	Office Supplies	\$118.30
Home Goods	Credit for Returned Office Supplies	(\$8.61)
<b>Total Credit Card Reimbursement:</b>		<b><u>\$1,033.91</u></b>

**CITY OF LAGUNA WOODS  
WARRANT REGISTER  
July 21, 2021**

This Report Covers the Period 6/01/2021 through 6/30/2021


Note 4 - The table below summarizes credit card expenditures paid via Check #4933 to U.S. Bank totaling \$642.99:

Microsoft	Office 365 Subscription	\$287.50
Adobe	Computer Software	\$78.50
Zoom	Video Conferencing	\$54.99
Duo Security	Computer Software	(\$36.00)
Michael's	Office Supplies	\$96.95
Fast Signs	Office Supplies	\$91.59
Sinks Direct	Office Supplies	\$69.46
<b>Total Credit Card Reimbursement:</b>		<b>\$642.99</b>

**Administrative Services Director/City Treasurer's Certification**

I, Elizabeth Torres, Administrative Services Director / City Treasurer, do hereby certify:

- In accordance with California Government Code Section 37202, I hereby certify to the accuracy of the demands on cash summarized within;
- That the City is able to meet all cash flow needs which might reasonably be anticipated for the next 12 months; and
- That the City is in compliance with California Government Code Section 27108.

  
Elizabeth Torres, Administrative Services Director/City Treasurer

7/15/21  
Dated

**6.4**  
**FISCAL YEARS 2021-23 BUDGET**  
**ADJUSTMENTS**

*This page is intentionally blank.*

**RESOLUTION NO. 21-XX**

A RESOLUTION OF THE CITY COUNCIL OF THE CITY OF LAGUNA WOODS, CALIFORNIA, ADJUSTING THE ASSIGNED RESERVE BALANCES FOR THE PAID LEAVE CONTINGENCY RESERVE AND THE GENERAL FUND CONTINGENCY RESERVE FOR FISCAL YEAR 2021-22

**WHEREAS**, the Fiscal Years 2021-23 Budget (“Budget”) was adopted by the City Council on June 23, 2021; and

**WHEREAS**, the Budget includes contingency funds for paid leave, self-insurance, and General Fund purposes; and

**WHEREAS**, in accordance with Administrative Policy 2.9, the Budget was adopted with an overall target for committed and assigned reserves in an amount equal to 50% of the adopted General Fund revenue budget for Fiscal Year 2021-22, less any one-time revenues and non-operating revenues, based on information available as the adoption of the Budget; and

**WHEREAS**, in accordance with Administrative Policy 2.9, the Budget was adopted with an estimate of the assigned reserve balance for the Paid Leave Contingency Reserve for Fiscal Year 2021-22, subject to finalization by City Council action after fiscal-year-end calculations are available; and

**WHEREAS**, fiscal-year-end calculations for the Paid Leave Contingency Reserve are now available and staff has recommended an increase in its assigned reserve balance for Fiscal Year 2021-22, based on actual accrued paid leave balances for City employees as of June 30, 2021; and

**WHEREAS**, in accordance with Administrative Policy 2.9, adjustment of the assigned reserve balance for the Paid Leave Contingency Reserve also affects the assigned reserve balance for the General Fund Contingency Reserve; and

**WHEREAS**, the assigned reserve balance adjustments recommended by staff would increase and finalize the assigned reserve balance for the Paid Leave Contingency Reserve for Fiscal Year 2021-22 by \$4,986 and reduce the assigned reserve balance for the General Fund Contingency Reserve for Fiscal Year 2021-22 by \$4,986, with no change to total committed and assigned reserves for Fiscal Year 2021-22.

NOW, THEREFORE, THE CITY COUNCIL OF THE CITY OF LAGUNA WOODS, DOES HEREBY RESOLVE, DECLARE, DETERMINE AND ORDER AS FOLLOWS:

**SECTION 1.** Section 3 of Resolution No. 21-20 is hereby amended, in its entirety, to read as follows:

The General Fund assigned reserves authorized are:

	<i>Fiscal Year 2021-22</i>	<i>Fiscal Year 2022-23</i>
Paid Leave Contingency Reserve	\$103,362	\$98,376
Self-Insurance Contingency Reserve	\$50,000	\$50,000
General Fund Contingency Reserve	\$2,975,538	\$3,057,874
<b>TOTAL</b>	<b>\$3,128,900</b>	<b>\$3,206,250</b>

Assigned reserves shall be maintained, administered, and expended in accordance with Administrative Policy 2.9.

**SECTION 2.** The City Clerk shall certify to the passage of this resolution.

PASSED, APPROVED AND ADOPTED on this XX day of XX 2021.

\_\_\_\_\_  
SHARI L. HORNE, Mayor

ATTEST:

\_\_\_\_\_  
YOLIE TRIPPY, CMC, City Clerk



STATE OF CALIFORNIA     )  
COUNTY OF ORANGE     ) ss.  
CITY OF LAGUNA WOODS   )

I, YOLIE TRIPPY, City Clerk of the City of Laguna Woods, do HEREBY CERTIFY that the foregoing **Resolution No. 21-XX** was duly adopted by the City Council of the City of Laguna Woods at a regular meeting thereof, held on the XX day of XX 2021, by the following vote:

AYES:           COUNCILMEMBERS:  
NOES:           COUNCILMEMBERS:  
ABSENT:        COUNCILMEMBERS:

---

YOLIE TRIPPY, CMC, City Clerk

*This page is intentionally blank.*

**8.1**  
**REGIONAL HOUSING NEEDS ASSESSMENT**  
**(RHNA) AND GENERAL PLAN HOUSING**  
**ELEMENT UPDATE**

*This page is intentionally blank.*



# City of Laguna Woods

## Agenda Report

**TO:** Honorable Mayor and City Councilmembers

**FROM:** Christopher Macon, City Manager

**FOR:** July 21, 2021 Regular Meeting

**SUBJECT:** Regional Housing Needs Assessment (RHNA) and General Plan Housing Element Update

---

### **Recommendation**

Authorize the City Manager to submit drafts of the updated General Plan Housing Element and Housing Element Sites Inventory Form to the California Department of Housing and Community Development for review, as required by California Government Code Section 65585.

---

**Note: The City Council will not adopt an updated General Plan Housing Element at today's meeting. Today's meeting is one in a series of meetings preceding consideration of adoption.**

---

### **Background**

The Regional Housing Needs Assessment (“RHNA”) is a process mandated by the State of California’s housing laws to determine existing and future housing needs for each city and unincorporated area. Once housing needs are quantified through the RHNA process, cities and counties are required to take certain land use planning actions to allow for the construction of new housing units to meet those needs. For additional information, please refer to Attachment A.

The current 6<sup>th</sup> Cycle RHNA process (for the period of 10/2021–10/2029) resulted in the following housing needs allocation for the City:

*Table 1: City's Housing Needs Allocation*

<b>Income Level</b>	<b>Number of Units</b>
Very-low income	127 units
Low income	136 units
Moderate income	192 units
Above-moderate income	542 units
<b>Total</b>	997 units

Source: Southern California Association of Governments ("SCAG")

State law requires all cities to update their general plan housing elements on either a five- or eight-year cycle. The City is on an eight-year cycle with its next update due on October 15, 2021. Prior to adopting its updated General Plan Housing Element, the City will be required to demonstrate to the California Department of Housing and Community Development ("HCD") that the update adequately plans for the City's housing needs allocation as summarized in Table 1.

Please note that **neither the RHNA nor General Plan Housing Element Update processes require the City or any private property owner to construct housing or discontinue any existing non-housing use.** Frequently asked questions are answered in Attachment A.

On May 5, 2021, a City Council meeting was held that focused on an overview of the RHNA and General Plan Housing Element Update processes, and a draft of the Housing Needs Assessment. Public comments were accepted.

On May 19, 2021, a City Council meeting was held that focused on the Housing Sites Inventory. Public comments were accepted.

On June 2, 2021, a City Council meeting was held that focused on the Housing Sites Inventory. Public comments were accepted.

Agenda materials and other information from previous City Council meetings are available for public review at or from City Hall during normal working hours and on the City's website ([www.cityoflagunawoods.org/projects](http://www.cityoflagunawoods.org/projects)).

## **Discussion**

Today's meeting is an opportunity for City Council discussion and direction, as well as public input, on the RHNA and General Plan Housing Element Update.

Staff anticipates the need for several additional meetings on this topic with today's meeting focused on drafts of the updated General Plan Housing Element and Housing Element Sites Inventory Form (attachments A and B). Staff recommends that the City Council authorize the City Manager to submit drafts of the updated General Plan Housing Element and Housing Element Sites Inventory Form to HCD for review, as required by California Government Code Section 65585.

California Government Code Section 65585 requires the City to submit a draft of the updated General Plan Housing Element to HCD at least 60 days prior to adoption. HCD then has up to 60 days to review the draft and report its written findings to the City. The City is required to consider HCD's findings before proceeding with adoption. Assuming a 60 day review period for HCD, a 20 day period of consideration by the City, and a target adoption date of October 8, 2021 (one week prior to the statutory deadline of October 15, 2021), the effective deadline for the City to submit a draft to HCD is July 21, 2021. **Submission to HCD in no way limits the City's ability to continue to accept public comments or make changes in future drafts based on those comments.**

Interested parties will also have an opportunity to submit public comments directly to HCD during their review process. Additional information is available on HCD's website ([www.hcd.ca.gov/community-development/housing-element/index.shtml](http://www.hcd.ca.gov/community-development/housing-element/index.shtml)).

California Government Code Section 65583.3 requires the housing sites inventory portion of the General Plan Housing Element to be prepared using standards, form, and definitions adopted by HCD. A draft of the information required to complete HCD's Housing Element Sites Inventory Form has been prepared for the draft of the updated General Plan Housing Element and is included as Attachment B. The information has not changed since it was first made publicly available on May 28, 2021. The electronic spreadsheet version of the information is available on the City's website ([www.cityoflagunawoods.org/projects](http://www.cityoflagunawoods.org/projects)). Interested parties may also contact the City Clerk's Office at [cityhall@cityoflagunawoods.org](mailto:cityhall@cityoflagunawoods.org) or (949) 639-0512 to request an emailed copy of the electronic spreadsheet.

### **Fiscal Impact**

Sufficient funds to support this project are included in the City's budget.

Attachments: A – Draft General Plan Housing Element dated July 2021 (excluding Attachment B)  
 B – Draft Information Required to Complete HCD's Housing Element Sites Inventory Form for the draft of the updated General Plan Housing Element dated July 2021

*This page is intentionally blank.*





# CITY OF LAGUNA WOODS GENERAL PLAN HOUSING ELEMENT

**JULY 2021 DRAFT**



*This page is intentionally blank.*

DRAFT



City of Laguna Woods General Plan  
**HOUSING ELEMENT**  
July 2021 Draft

---

## INTRODUCTION

California Government Code Section 65300 requires each city to adopt a comprehensive, long-term general plan to guide physical development. The Laguna Woods General Plan reflects the City of Laguna Woods' intentions about land use and its relationship to circulation, conservation, housing, noise, open space, and safety. This element identifies priority housing issues in Laguna Woods and sets forth goals and policies to achieve balance between the needs of the community and future development.

## PURPOSE AND SCOPE

State law requires that general plans include a housing element, as follows:

**California Government Code Section 65302(c):** [The general plan must include] a housing element as provided in [California Government Code] Article 10.6 (commencing with Section 65580).

**California Government Code Section 65583:** The housing element shall consist of an identification and analysis of existing and projected housing needs and a statement of goals, policies, quantified objectives, financial resources, and scheduled programs for the preservation, improvement, and development of housing. The housing element shall identify adequate sites for housing, including rental housing, factory-built housing, mobile-homes, and emergency shelters, and shall make adequate provision for the existing and projected needs of all economic segments of the community.

California Government Code Section 65583(a)(3) specifically requires that housing elements include "an inventory of land suitable and available for residential development, including vacant sites and sites having realistic and demonstrated potential for redevelopment during the planning period to meet the locality's housing need for a designated income level, and an analysis of the relationship of zoning and public facilities and services to these sites." For the purpose of that requirement, "housing needs for a designated income level" are quantified through the Regional Housing Needs Assessment (RHNA), which is discussed further in this element.

Additional statutory requirements related to the development and adoption



City of Laguna Woods General Plan  
**HOUSING ELEMENT**  
 July 2021 Draft

---

of housing elements are contained in California Government Code sections 65580 through 65589.

This element addresses the following priority issues:

- Housing development
- Housing conservation
- Affirmatively furthering fair housing
- Housing element implementation

## **REGIONAL HOUSING NEEDS ASSESSMENT**

The Regional Housing Needs Assessment (RHNA) is a process mandated by the State of California's housing laws to determine existing and future housing needs for each city and unincorporated area. Once housing needs are quantified through the RHNA process, cities and counties are required to take certain land use planning actions to allow for the construction of new housing units to meet those needs, including updating of housing elements.

The RHNA process is foundational to this element and, as such, the following information is provided to promote clarity and a common understanding of both the RHNA process and the City's associated obligations.

### FREQUENTLY ASKED QUESTIONS

*Is the RHNA process new?*

No. The RHNA process began in 1969 and has occurred on regular "cycles" since then. From 1969 until the City's incorporation on March 24, 1999, the County of Orange was responsible for RHNA compliance and land use planning in Laguna Woods. Beginning on March 24, 1999, those responsibilities transferred locally to the City.

*How does the RHNA process determine housing needs?*

The California Department of Housing and Community Development (HCD) is responsible for determining housing needs for each region's "council of

City of Laguna Woods General Plan  
**HOUSING ELEMENT**  
 July 2021 Draft



governments," which for Laguna Woods is the Southern California Association of Governments (SCAG). The SCAG region encompasses six counties (Imperial, Los Angeles, Orange, Riverside, San Bernardino, and Ventura) and 191 cities.

HCD starts with demographic population information from the California Department of Finance and then applies a formula intended to increase housing supply and further other housing-related objectives established by the California State Legislature (see California Government Code Section 65584).

After receiving HCD's housing needs determination, SCAG allocates HCD's determination between individual cities and unincorporated areas. For the current 6th Cycle RHNA process (10/2021 - 10/2029 planning period), SCAG's allocation methodology considered factors including, but not limited to, anticipated household growth, job and transit accessibility, and social equity (the distribution of housing by income categories).

**Table H-1** summarizes the City's current housing needs allocation.

**Table H-1: 6th Cycle RHNA Housing Needs Allocation**

Income Level	Number of Units
Very-low income	127
Low income	136
Moderate income	192
Above-moderate income	542
<b>Total</b>	<b>997</b>

*What does the RHNA process require of the City?*

The City is required to zone sufficient land to allow for the construction of new housing units to meet its housing needs allocation. Such land must be "suitable for residential development," which state law generally defines as including vacant land, residential land upon which additional housing units could be constructed, and nonresidential land that could be redeveloped to include new housing units (California Government Code Section 65583.2(a)). Such zoning must be "by right," which means that the City is required to allow new



City of Laguna Woods General Plan  
**HOUSING ELEMENT**  
 July 2021 Draft

---

housing construction without requiring conditional use permits or other discretionary approvals that would constitute a “project” under the California Environmental Quality Act (CEQA).

*How does the City’s General Plan Housing Element relate to the RHNA process?*

State law requires that all cities update their general plan housing elements on either a five- or eight-year cycle (California Government Code Section 65588). The City is on an eight-year cycle with its most recent update due on October 15, 2021. Prior to adopting an updated General Plan Housing Element, the City is required to demonstrate to HCD that the update adequately plans for the City’s housing needs allocation and otherwise complies with applicable state law (California Government Code sections 65583 and 65585).

*Does the City have the ability to zone private property?*

Yes. State law requires the City to designate “the proposed general distribution and general location and extent of the uses of the land” within city limits, including both “public and private uses of land” (California Government Code Section 65302(a)). All public and private property in Laguna Woods, with the exception of public roads, is presently zoned and has been since the community was first constructed.

*Does the RHNA process require the City to construct housing?*

No. State law is explicit that the City is not required to “expend local revenues for the construction of housing, housing subsidies, or land acquisition” (California Government Code Section 65589(a)(1)).

*Does the RHNA process require private property owners to construct housing?*

No. While state law requires zoning sufficient to accommodate the City’s housing needs allocation, it does not require the use of that property to be limited to the construction of new housing units nor does it require property owners to construct housing or discontinue any existing non-housing uses. If a property owner does not wish to construct housing, zoning that allows such construction only presents an option for the future.

City of Laguna Woods General Plan  
**HOUSING ELEMENT**  
 July 2021 Draft



*Who makes the decision to construct housing?*

Housing construction requires interested property owners and interested developers. No party is obligated to construct housing or discontinue any existing non-housing uses, regardless of how property is zoned.

*Does the RHNA process allow the City to permit only senior housing?*

No. State law specifies that the RHNA process is intended to address the “housing need of persons at all income levels” with goals including “increasing the housing supply and the mix of housing types, tenure, and affordability” (California Government Code Section 65584). While property owners may choose to construct age-restricted housing, state law does not allow the City to place such a restriction on properties for the purpose of accommodating the City’s housing needs allocation.

*Does the City receive credit for existing affordable housing units?*

No. The RHNA process is focused on future housing needs. For the 6th Cycle RHNA process, credit was only provided for housing units approved, permitted, or built on or after June 30, 2021.

## **AFFIRMATIVELY FURTHERING FAIR HOUSING**

California Assembly Bill 686 (2018) chaptered into law an obligation for cities and other public agencies to “administer [...] programs and activities relating to housing and community development in a manner to affirmatively further fair housing, and take no action that is materially inconsistent with its obligation to affirmatively further fair housing.” California Government Code Section 8899.50(a)(1) defines “affirmatively furthering fair housing” as “taking meaningful actions, in addition to combating discrimination, that overcome patterns of segregation and foster inclusive communities free from barriers that restrict access to opportunity based on protected characteristics. Specifically, affirmatively furthering fair housing means taking meaningful actions that, taken together, address significant disparities in housing needs and in access to opportunity, replacing segregated living patterns with truly integrated and balanced living patterns, transforming racially and ethnically concentrated areas of poverty into areas of opportunity, and fostering and maintaining



City of Laguna Woods General Plan  
**HOUSING ELEMENT**  
 July 2021 Draft

---

compliance with civil rights and fair housing laws. The duty to affirmatively further fair housing extends to all of a public agency's activities and programs relating to housing and community development."

## **GOALS, POLICY OBJECTIVES, AND PROGRAMS**

This element is organized to be consistent with the other elements of the Laguna Woods General Plan. Goals and policy objectives provide declarative statements that set forth the City's approach to each of the priority issues.

**Goals:** General statements of desired outcomes.

**Policy Objectives:** Specific commitments to support decisions and actions consistent with a stated goal. Policy objectives provide guidance to the City Council, City advisory committees, and City staff when reviewing development applications and making other decisions that affect growth, conservation, and development.

As required by California Government Code Section 65583(c), this element also identifies programs that the City is undertaking or intends to undertake to implement the policy objectives and achieve the goals and policy objectives of the housing element during the planning period (10/2021 - 10/2029).

### Priority Issue 1. HOUSING DEVELOPMENT.

*Goal H-1. Enable the development of housing necessary to accommodate current and projected housing needs, including for lower-income households and other special needs populations.*

*Policy Objective H-1.1. Make sites available to accommodate current and projected housing needs for groups at all income levels, in accordance with California Government Code Section 65583(c)(1).*

*Program H-1.1.1. Rezone the 17 potential housing sites identified in the Housing Sites Inventory and Analysis (Exhibit C) to accommodate the City's housing needs allocation (Table H-1).*

Primary Responsibility: Planning & Environmental Services Department



City of Laguna Woods General Plan  
**HOUSING ELEMENT**  
July 2021 Draft



Anticipated Timeline: Calendar Year 2022  
Anticipated Funding: California Senate Bill 2 (2017) Planning Grant  
Quantified Objectives: See Table F in Exhibit C

Note: The rezoning process will also include the creation of new overlay zoning districts and the adoption of minimum density and development standards.

*Policy Objective H-1.2.* Assist in the development of adequate housing to meet the needs of extremely low, very low, low-, and moderate-income households.

*Program H-1.2.1.* Prepare and maintain a webpage with information related to the 17 potential housing sites identified in the Housing Sites Inventory and Analysis (Exhibit C), including a Geographic Information System (GIS) map layer with geospatial information.

Primary Responsibility: Planning & Environmental Services Department  
Anticipated Timeline: Calendar Year 2022  
Anticipated Funding: General Fund  
Quantified Objectives: Conforming Webpage and GIS Map Layer

*Program H-1.2.2.* Conduct a market study and then amend the existing inclusionary housing ordinance to modify the minimum percentages of new housing units that must be deed-restricted for extremely low, very low, and low-income households, as feasible and advantageous to promote the development of affordable housing.

Primary Responsibility: Planning & Environmental Services Department  
Anticipated Timeline: Calendar Year 2022  
Anticipated Funding: General Fund  
Quantified Objectives: Market Study and Conforming Ordinance

Note: In accordance with HCD's "Housing Element Site Inventory Guidebook Government Code Section 65583.2" memorandum dated June 10, 2020, amendment of the ordinance will follow consultation with both for-profit and nonprofit developers to determine an appropriate mix of incomes that make development feasible in Laguna Woods. The City will also consult with housing advocates. When applied to rental housing, the ordinance will include options



City of Laguna Woods General Plan  
**HOUSING ELEMENT**  
July 2021 Draft

---

for the developer to meet the inclusionary requirements other than exclusively requiring building affordable units on site.

*Program H-1.2.3.* Adopt an ordinance creating an expedited and fee-reduced lot consolidation process for consolidations involving any one or more of the 17 potential housing sites identified in the Housing Sites Inventory and Analysis (Exhibit C) for the purpose of developing housing projects in which at least 5% of housing units are affordable for extremely low income households; at least 10% of housing units are affordable for very low or low-income households; or, at least 50% of housing units are affordable for moderate-income households. To be eligible, the housing units shall be subject to an affordability covenant for at least 55 years.

- Primary Responsibility: Planning & Environmental Services Department
- Anticipated Timeline: Calendar Year 2022
- Anticipated Funding: General Fund
- Quantified Objectives: Conforming Ordinance

*Program H-1.2.4.* Adopt an ordinance waiving or reducing City building permit fees for housing projects in which at least 5% of housing units are affordable for extremely low income households; at least 10% of housing units are affordable for very low or low-income households; or, at least 50% of housing units are affordable for moderate-income households. To be eligible, the housing units shall be subject to an affordability covenant for at least 55 years.

- Primary Responsibility: Planning & Environmental Services Department
- Anticipated Timeline: Calendar Year 2022
- Anticipated Funding: General Fund
- Quantified Objectives: Conforming Ordinance

*Program H-1.2.5.* Amend the existing affordable housing density bonus ordinance for consistency with Assembly Bill 2345 (2020).

- Primary Responsibility: Planning & Environmental Services Department
- Anticipated Timeline: Calendar Year 2021
- Anticipated Funding: General Fund

City of Laguna Woods General Plan  
**HOUSING ELEMENT**  
 July 2021 Draft



Quantified Objectives: Conforming Ordinance

Note: The City is required to comply with Assembly Bill 2345 (2020) regardless of whether its existing affordable housing density bonus ordinance is amended for consistency. Amending the ordinance will promote regulatory clarity.

*Policy Objective H-1.3.* Provide reasonable accommodations for housing designed for, intended for occupancy by, or with supportive services for, persons with disabilities.

*Program H-1.3.1.* Continue to consider transitional housing a residential use of property, subject only to those restrictions that apply to other residential dwellings of the same type in the same zoning district.

Primary Responsibility: Planning & Environmental Services Department

Anticipated Timeline: Ongoing

Anticipated Funding: General Fund

Quantified Objectives: Conforming Ordinance

*Program H-1.3.2.* Continue to consider supportive housing a residential use of property, subject only to those restrictions that apply to other residential dwellings of the same type in the same zoning district.

Primary Responsibility: Planning & Environmental Services Department

Anticipated Timeline: Ongoing

Anticipated Funding: General Fund

Quantified Objectives: Conforming Ordinance

*Program H-1.3.3.* Continue to allow supportive housing, as defined by California Government Code Section 65650, as a use permitted by right in all zoning districts where multifamily and mixed uses are permitted, as provided in California Government Code Article 11 (commencing with Section 65650).

Primary Responsibility: Planning & Environmental Services Department

Anticipated Timeline: Ongoing

Anticipated Funding: General Fund

Quantified Objectives: Conforming Ordinance



City of Laguna Woods General Plan

# HOUSING ELEMENT

July 2021 Draft

---

*Policy Objective H-1.4.* Incentivize and promote the creation of accessory dwelling units that can be offered at affordable rent for very low, low-, or moderate-income households.

*Program H-1.4.1.* Continue to maintain an ordinance that conforms to the provisions of California Government Code Section 65852.2 related to accessory dwelling units and junior accessory dwelling units.

Primary Responsibility: Planning & Environmental Services Department

Anticipated Timeline: Ongoing

Anticipated Funding: General Fund

Quantified Objectives: Conforming Ordinance

*Program H-1.4.2.* Prepare and maintain a webpage with information related to Laguna Woods Municipal Code requirements, processing procedures, and incentives pertaining to the development of accessory dwelling units and junior accessory dwelling units. Prepare and maintain a flyer with related information.

Primary Responsibility: Planning & Environmental Services Department

Anticipated Timeline: Calendar Year 2023

Anticipated Funding: General Fund

Quantified Objectives: Conforming Webpage and Flyer

*Policy Objective H-1.5.* Make sites available to accommodate emergency housing needs for homeless persons and families, in accordance with California Government Code Section 65583(a)(7).

*Program H-1.5.1.* Continue to maintain an ordinance that conforms to the provisions of California Government Code Section 65583(a)(4) related to emergency shelters.

Primary Responsibility: Planning & Environmental Services Department

Anticipated Timeline: Ongoing

Anticipated Funding: General Fund

Quantified Objectives: Conforming Ordinance

City of Laguna Woods General Plan  
**HOUSING ELEMENT**  
July 2021 Draft



Priority Issue 2. HOUSING CONSERVATION.

*Goal H-2. Support the conservation of housing necessary to accommodate current and projected housing needs, including for lower-income households and other special needs populations.*

*Policy Objective H-2.1. Conserve and improve the condition of the existing affordable housing stock.*

*Program H-2.1.1. Prepare and maintain a webpage with information on home improvement-related financial assistance opportunities available to extremely low, very low, and low-income households. Train City staff to make referrals using the webpage.*

Primary Responsibility: Planning & Environmental Services Department

Anticipated Timeline: Calendar Year 2023

Anticipated Funding: General Fund

Quantified Objectives: Conforming Webpage and Evidence of Training

*Program H-2.1.2. Investigate potential incentives for property owners to extend existing affordability covenants beyond the planned expiration date. If feasible and economical, adopt such incentives.*

Primary Responsibility: Planning & Environmental Services Department

Anticipated Timeline: Calendar Year 2024 for Investigation

Anticipated Funding: General Fund

Quantified Objectives: Report Regarding Investigation;  
Adopted Incentives (if applicable)

*Policy Objective H-2.2. Promote accessible and accommodating housing options for persons with special needs.*

*Program H-2.2.1. Prepare and maintain a webpage with information on home improvement-related financial assistance opportunities available to persons with special needs. Train City staff to make referrals using the webpage.*

Primary Responsibility: Planning & Environmental Services Department



City of Laguna Woods General Plan  
**HOUSING ELEMENT**  
 July 2021 Draft

---

Anticipated Timeline: Calendar Year 2023  
 Anticipated Funding: General Fund  
 Quantified Objectives: Conforming Webpage and Evidence of Training

*Program H-2.2.2.* Adopt an ordinance waiving or reducing City building permit fees for improvements to the home of a person at least 60 years of age with a qualifying disability that are made to accommodate that disability, as provided for by California Health and Safety Code Section 17951.7. Prepare and maintain a flyer with related information.

Primary Responsibility: Planning & Environmental Services Department  
 Anticipated Timeline: Calendar Year 2022  
 Anticipated Funding: General Fund  
 Quantified Objectives: Conforming Ordinance and Flyer

*Program H-2.2.3.* Provide opportunities for reimbursements, grants, or other forms of financial assistance to support home improvements that increase accessibility or functionality for persons with special needs.

Primary Responsibility: Engineering & Infrastructure Services Department  
 Anticipated Timeline: Calendar Year 2022 (as funding permits)  
 Anticipated Funding: State Permanent Local Housing Allocation monies  
 Quantified Objectives: Financial Assistance Opportunities

*Policy Objective H-2.3.* Promote housing conservation and revitalization.

*Program H-2.3.1.* Formalize a proactive code enforcement program that focuses on housing-related rehabilitation needs, results in repairs, and seeks to mitigate potential cost, displacement, and relocation impacts on residents.

Primary Responsibility: Planning & Environmental Services Department  
 Anticipated Timeline: Calendar Year 2025  
 Anticipated Funding: General Fund  
 Quantified Objectives: Conforming Code Enforcement Policies

City of Laguna Woods General Plan  
**HOUSING ELEMENT**  
July 2021 Draft



Priority Issue 3. AFFIRMATIVELY FURTHERING FAIR HOUSING.

*Goal H-3. Administer housing and community development programs and activities in a manner to affirmatively further fair housing.*

*Policy Objective H-3.1. Enhance access to housing.*

*Program H-3.1.1. Improve pedestrian accessibility on sidewalks, curb ramps, crosswalks, and other public property connecting housing with transit stops, public buildings, and businesses.*

Primary Responsibility: Engineering & Infrastructure Services Department  
Anticipated Timeline: Ongoing (as funding permits)  
Anticipated Funding: Community Development Block Grants (CDBG)  
Quantified Objectives: Ongoing Effort

*Policy Objective H-3.2. Protect existing residents from displacement.*

*Program H-3.2.1. Prepare and maintain a webpage with information on housing mediation, foreclosure assistance, and multilingual tenant legal counseling services. Train City staff to make referrals using the webpage.*

Primary Responsibility: Planning & Environmental Services Department  
Anticipated Timeline: Calendar Year 2023  
Anticipated Funding: General Fund  
Quantified Objectives: Conforming Webpage and Evidence of Training

*Program H-3.2.2. Pursue partnerships and seek funding to provide Laguna Woods-based housing mediation, foreclosure assistance, and multilingual tenant legal counseling services. If feasible and economical, implement such services.*

Primary Responsibility: Planning & Environmental Services Department  
Anticipated Timeline: Ongoing  
Anticipated Funding: General Fund  
Quantified Objectives: Ongoing Effort



City of Laguna Woods General Plan  
**HOUSING ELEMENT**  
 July 2021 Draft

---

*Program H-3.2.3.* Investigate potential hazard mitigation measures that would reduce or eliminate the long-term risk of residential displacement as a result of future disasters. If feasible and economical, implement such hazard mitigation measures.

Primary Responsibility: Public Safety Services Department  
 Anticipated Timeline: Calendar Year 2025 for Investigation  
 Anticipated Funding: General Fund  
 Quantified Objectives: Report Regarding Investigation;  
 Implemented Measures (if applicable)

Note: Programs H-1.2.2 (pertaining to inclusionary housing), H-2.2.2 (pertaining to fee waivers or reductions for disability-related improvements), and H-2.2.3 (pertaining to financial assistance for home accessibility improvements) relate to affirmatively furthering fair housing by promoting housing supply, choices, and affordability, but are included under other priority issues in this element due to the manner in which this element is structured. Similarly, Program H-2.1.2 (pertaining to potential incentives for extended affordability covenants) relates to affirmatively furthering fair housing by protecting existing residents from displacement and Program H-2.3.1 (pertaining to proactive code enforcement) relates to affirmatively furthering fair housing by using place-based strategies to encourage community conservation and revitalization.

Priority Issue 4. HOUSING ELEMENT IMPLEMENTATION.

*Goal H-4. Provide for analysis related to housing element implementation.*

*Policy Objective H-4.1. Conduct annual monitoring of this housing element.*

*Program H-1.4.1.* Prepare and submit an annual report describing the status of the housing element and progress in its implementation, in accordance with California Government Code Section 65400(a)(2).

Primary Responsibility: Planning & Environmental Services Department  
 Anticipated Timeline: Annually; Prior to April 1  
 Anticipated Funding: General Fund  
 Quantified Objectives: Conforming Reports



City of Laguna Woods General Plan  
**HOUSING ELEMENT**  
July 2021 Draft



*Policy Objective H-4.2.* Coordinate implementation of this housing element with the water and sewer agency.

*Program H-4.2.1.* Deliver each adopted housing element (including amendments thereto) to the El Toro Water District, in accordance with California Government Code Section 65589.7(a).

Primary Responsibility: Planning & Environmental Services Department

Anticipated Timeline: Immediately Following Each Adoption

Anticipated Funding: General Fund

Quantified Objectives: Conforming Deliveries

Note: California Government Code Section 65589.7(a) generally requires the El Toro Water District to grant a priority for the provision of water and sewer services to housing projects that include housing units affordable to lower-income households.

## **EXHIBITS**

The following exhibits are attached hereto and incorporated by reference:

- Exhibit A – Housing Needs Assessment
- Exhibit B – Constraints Analysis
- Exhibit C – Housing Sites Inventory and Analysis
- Exhibit D – Public Participation Efforts



City of Laguna Woods General Plan  
**HOUSING ELEMENT**  
July 2021 Draft

---

*This page is intentionally blank.*

DRAFT

**EXHIBIT A**

**HOUSING NEEDS ASSESSMENT**

**CITY OF LAGUNA WOODS**

DRAFT

**LSA**

July 2021

**This page intentionally left blank**

DRAFT

## HOUSING NEEDS ASSESSMENT

### CITY OF LAGUNA WOODS

Submitted to:

City of Laguna Woods  
24264 El Toro Road  
Laguna Woods, California 92637

Prepared by:

LSA  
20 Executive Park, Suite 200  
Irvine, California 92614  
(949) 553-0666

Project No. LWD2101

# LSA

July 2021

**This page intentionally left blank**

DRAFT

**TABLE OF CONTENTS**

TABLE OF CONTENTS ..... i

LIST OF ABBREVIATIONS AND ACRONYMS ..... iii

**1.0 HOUSING NEEDS ASSESSMENT ..... 1**

    1.1 Demographic Profile ..... 1

        1.1.1 Population Growth and Trends ..... 1

        1.1.2 Age Characteristics ..... 2

        1.1.3 Race and Ethnicity ..... 3

        1.1.4 Employment ..... 4

    1.2 Household Profile ..... 5

        1.2.1 Household Type ..... 5

        1.2.2 Household Income ..... 6

        1.2.3 Special-Needs Populations ..... 9

    1.3 Housing Stock Characteristics ..... 17

        1.3.1 Housing Growth ..... 17

        1.3.2 Housing Type and Tenure ..... 17

        1.3.3 Vacancy Rate ..... 18

        1.3.4 Housing Age and Condition ..... 19

        1.3.5 Housing Costs and Affordability ..... 20

        1.3.6 Assisted Housing at Risk of Conversion ..... 23

        1.3.7 Existing Housing Needs ..... 24

    1.4 Affirmatively Furthering Fair Housing ..... 26

        1.4.1 Fair Housing Issues ..... 26

    1.5 Regional Housing Needs ..... 28

**FIGURES AND TABLES**

**FIGURE**

Figure 1: Median Household Income (2018) .....7

**TABLES**

Table A: Regional Population Growth Trends .....1

Table B: Age Distribution .....2

Table C: Racial and Ethnic Composition (2010 and 2018) .....3

Table D: Occupation of Residents (2018).....4

Table E: Household Characteristics (2010 and 2018) .....6

Table F: HCD Income Categories .....7

Table G: Household Income Levels (2010–2018).....8

Table H: Household Income Levels by Tenure (2017) .....8

Table I: Poverty by Household Type .....9

Table J: Special Needs Groups .....9

Table K: Disability Status .....12

Table L: Local Facilities for Persons Experiencing Homelessness .....16

Table M: Regional Housing Growth Trends .....17

Table N: Housing Units by Type (2000–2020).....18

Table O: Housing Tenure (2010 and 2018) .....18

Table P: Age of Housing Stock (2019) .....19

Table Q: Median and Average Market Rents by Number of Bedrooms (April 2021) .....20

Table R: Annual Median Home Prices (2020–2021) .....21

Table S: Estimated Affordable Housing Price by Income and Household Size (2021).....22

Table T: Inventory of Subsidized Rental Housing for Lower Income Households .....23

Table U: Cost Burden by Tenure .....24

Table V: Cost Burden by Income Level, Tenure, and Household Type .....25

Table W: Overcrowding by Tenure .....25

Table X: Domains and Lists of Indicators for Opportunity Maps .....26

Table Y: Opportunity Map Scores and Categorization (2020) .....27

Table Z: CalEnviroScreen Scores by Census Tract (2020).....28

Table AA: Regional Housing Needs Assessment, 2021–2029 .....29



## LIST OF ABBREVIATIONS AND ACRONYMS

AB	Assembly Bill
ACS	American Community Survey
AFFH	Affirmatively Furthering Fair Housing
AMI	area median income
CalEnviroScreen	California Communities Environmental Health Screening Tool
CBC	California Building Code
CC	Community Commercial
City	City of Laguna Woods
CoC	Continuum of Care
County	County of Orange
CUP	Conditional Use Permit
DDS	California Department of Developmental Services
FHCOC	Fair Housing Council of Orange County
HCD	Housing and Community Development Department of the State of California
HUD	United States Department of Housing and Urban Development
LIHTC	Low Income Housing Tax Credit
OEHHA	Office of Environmental Health Hazard Assessment
RC	Residential Community
RHNA	Regional Housing Needs Assessment
RMF	Residential Multifamily
SCAG	Southern California Association of Governments

**This page intentionally left blank**

DRAFT

## 1.0 HOUSING NEEDS ASSESSMENT

State Housing Element law requires local governments to adequately plan to meet their existing and projected housing needs, including their share of the Regional Housing Needs Assessment (RHNA) allocation. Specifically, Government Code Section 65583(a) requires an assessment of housing needs and an inventory of resources and constraints relevant to the meeting of these needs. This section of the Housing Element examines the characteristics of Laguna Woods' population and housing stock as a means of better understanding the nature and extent of unmet housing needs. The Housing Needs Assessment is comprised of the following components: (1) Demographic Profile; (2) Household Profile; (3) Housing Stock Characteristics; (4) Affirmatively Furthering Fair Housing; and (5) Regional Housing Needs.

### 1.1 DEMOGRAPHIC PROFILE

Demographic changes such as population growth or changes in age can affect the type and amount of housing needed in a community. This section addresses the population, age, and race and ethnicity of Laguna Woods residents.

#### 1.1.1 Population Growth and Trends

Table A presents population growth trends in Laguna Woods from 1990 to 2020 and compares this growth to neighboring jurisdictions and Orange County. As shown, Orange County experienced the highest level of growth during the 1990s (18 percent). Neighboring jurisdictions experienced their highest level of growth during the 2000 to 2010 period (48 percent in Irvine and almost 32 percent in Lake Forest). However, during the 2000 to 2010 period, Laguna Woods experienced a decrease in its population. As will be discussed in further detail below, Laguna Woods residents are significantly older, on average, than the rest of Orange County. This means that Laguna Woods' population growth due to natural increase (births minus deaths) is slower than other parts of Orange County.

**Table A: Regional Population Growth Trends**

Jurisdiction	1990	2000	2010	2020	Percent Change		
					1990–2000	2000–2010	2010–2020
Laguna Woods	N/A	17,794	16,273	16,243	N/A	-8.55%	-0.18%
Aliso Viejo	N/A	N/A	47,816	50,044	N/A	N/A	4.66%
Irvine	110,330	143,072	212,375	281,707	29.68%	48.44%	32.65%
Laguna Beach	23,170	23,727	22,723	22,343	2.40%	-4.23%	-1.67%
Laguna Hills	N/A	29,891	30,270	31,508	N/A	1.27%	4.09%
Lake Forest	N/A	58,707	77,395	84,711	N/A	31.83%	9.45%
Orange County	2,410,668	2,846,289	3,010,232	3,194,332	18.07%	5.76%	6.12%

Sources: (1) California Department of Finance, Demographic Research Unit, Report E-5

(2) California Department of Finance, Demographic Research Unit, Report E-8 City/County/State Population and Housing Estimates

(3) California Department of Finance, Demographic Research Unit, E-4 Revised Historical

N/A = Not Applicable

Census data from 2000 to 2010 show that a reduction in the population growth rate for Orange County occurred during the decade. Countywide, population growth dropped to approximately 6 percent, while some local communities, such as Irvine and Lake Forest, experienced robust growth due to the development of new housing. Laguna Woods experienced a population decrease of approximately 9 percent during this period.

While most of the neighboring communities grew modestly between 2010 and 2020, the population of Laguna Woods in 2020 was estimated to be 16,243, approximately less than 1 percent lower than in 2010. The growth rate of Orange County as a whole was 6 percent, more than six times that of Laguna Woods. Of the surrounding communities shown, only Aliso Viejo had a growth rate that was close to that of Orange County. Laguna Woods saw a 0.18 percent population decrease from 2010 to 2020. However, this is much less of a decrease compared to the previous decade.

The Southern California Association of Governments (SCAG) projects that the population of Laguna Woods will grow to 16,500 by 2045. This represents a growth rate of approximately 1.6 percent over the next 25 years. It should be noted that SCAG's growth projection does not reflect potential population growth due to Laguna Woods' RHNA allocation, which is discussed in further detail in Section 1.5, Regional Housing Needs.

### 1.1.2 Age Characteristics

Table B shows the age distribution and median age of Laguna Woods' population in 2010 and 2018 and compares this with Orange County as a whole. Table B indicates that seniors aged 65 and older were the largest population group in Laguna Woods in 2010 (80 percent) and 2018 (83 percent). The proportion of the population within the younger age groups (under 5 years, 5 to 17 years, and 18 to 24 years) decreased since 2010, while there was an increase in the older adult population. The proportion of seniors (ages 65 and older) increased from 80 percent to 83 percent. However, Laguna Woods' median age decreased from 78 in 2010 to 75 in 2018.

**Table B: Age Distribution**

Age Group	2010		2018		
	Population	Percent	Population	Percent	Orange County Percent
Under 5 years	33	0.2%	0	0.0%	6.0%
5-17 years	65	0.4%	10	0.1%	17.0%
18-24 years	49	0.3%	23	0.1%	9.5%
25-44 years	179	1.1%	100	0.6%	27.4%
45-64 years	2,982	18.3%	2,666	16.5%	26.6%
65+ years	12,987	79.7%	13,429	82.8%	13.9%
<b>Total</b>	<b>16,295</b>	<b>100.0%</b>	<b>16,228</b>	<b>100.0%</b>	<b>100.0%</b>
Median Age	78		75		38

Sources: (1) 2010 ACS 5-Year Estimates (Table S0101)  
(2) 2018 ACS 5-Year Estimates (Table S0101)

Overall, the age distribution for Laguna Woods is skewed toward higher percentages of senior populations compared with Orange County as a whole. As shown in Table B, the percentage of the Laguna Woods' population that is 65 years of age and older (83 percent) is substantially higher than that of Orange County (14 percent). Laguna Woods' median age (75) is also substantially higher than Orange County's median age (38). This reflects the fact that a large percentage of Laguna Woods residents live in Laguna Woods Village, an age-restricted retirement community for residents who are 55 years of age and older that occupies a majority of Laguna Woods' area. The proportion of children (ages 17 and under) and adults aged 18 to 64 are also notably lower in Laguna Woods compared to Orange County.

### 1.1.3 Race and Ethnicity

Historically, White residents have been the majority racial group within Laguna Woods. Table C displays the racial and ethnic composition of Laguna Woods' population in 2010 and 2018 and compares this with the countywide distribution. While changes since 2010 have generally been slight, Laguna Woods is trending toward a more diverse population. In 2018, White residents made up 78 percent of Laguna Woods' population, representing an 11 percent decrease since 2010. The proportion of White residents in Laguna Woods is also notably higher than that of Orange County as a whole (61 percent countywide).

**Table C: Racial and Ethnic Composition (2010 and 2018)**

Racial/Ethnic Group	2010		2018		
	Persons	Percent	Persons	Percent	Orange County Percent
White	14,499	89.0%	12,678	78.1%	61.7%
Asian/Pacific Islander	1,357	8.3%	3,142	19.4%	20.4%
Black or African American	126	0.8%	73	0.4%	1.7%
American Indian	0	0.0%	8	0.0%	0.5%
Other Race	208	1.3%	172	1.1%	11.7%
Two or More Races	105	0.6%	155	1.0%	4.1%
<b>Total</b>	<b>16,295</b>		<b>16,228</b>		
Hispanic	723	4.4%	821	5.1%	34.1%
Non-Hispanic	15,572	95.6%	15,407	94.9%	65.9%
<b>Total</b>	<b>16,295</b>		<b>16,228</b>		

Sources: (1) 2010 ACS 5-year estimates (Tables C02003 and B03003)  
(2) 2018 ACS 5-year estimates (Tables C02003 and B03002)

While only representing 19 percent of the total population in 2018, the number of Asian/Pacific Islander residents has increased by 11 percent since 2010. Laguna Woods' Asian/Pacific Islander population is now on par with Orange County (19 percent compared to 20 percent). Chinese is the predominant Asian ethnicity represented in Laguna Woods, making up approximately 9 percent of Laguna Woods' total population. There are also large populations of Korean and Filipino residents within Laguna Woods.

The Hispanic population increased by approximately 1 percent from 2010 to 2018. The estimated proportion of Hispanic residents in 2018 was 5 percent, still markedly lower than Orange County, which has an estimated 34 percent Hispanic population.

### 1.1.4 Employment

An evaluation of the types of jobs held by community residents provides insight into potential earning power and the segment of the housing market into which they fall. Information on how a community's employment base is growing and changing can help identify potential housing demand changes in the future.

The State Employment Development Department estimates that 2,900 Laguna Woods residents (or approximately 18 percent of Laguna Woods' population) were in the labor force in January 2021. This reflects the fact that Laguna Woods' housing stock is predominantly age-restricted. Laguna Woods has seen a drastic increase in unemployment since March 2020 due to the onset of the COVID-19 pandemic. In January 2020, Laguna Woods' unemployment rate was at 2.2 percent; however, it rose sharply in the spring and peaked at 11.6 percent in May 2020. As of January 2021, the unemployment rate within Laguna Woods was 5.6 percent. The unemployment rate of Orange County was at 2.9 percent in January 2020 and has seen a similar spike. As of January 2021, unemployment in Orange County as a whole was 7.4 percent. While the region's economy appears to show signs of recovery, the long-term impacts of the COVID-19 pandemic on employment within Laguna Woods and Orange County remain unknown.

Table D presents the occupations of Laguna Woods residents, based on the 2014–2018 American Community Survey (ACS) estimates. The largest proportion of Laguna Woods residents are employed in educational services and health care and social assistance occupations at 22 percent, followed by finance and insurance and real estate, rental, and leasing occupations at 15.6 percent. Approximately 61 percent of employed residents in Laguna Woods commute less than 25 minutes to work, indicating that a majority of working residents hold jobs within Laguna Woods or in immediately adjacent communities.

**Table D: Occupation of Residents (2018)**

Occupation	Population	Percent
Agriculture, forestry, fishing and hunting, and mining	0	0.0%
Construction	52	1.7%
Manufacturing	285	9.2%
Wholesale trade	123	4.0%
Retail trade	347	11.2%
Transportation and warehousing, and utilities	78	2.5%
Information	42	1.4%
Finance and insurance, and real estate and rental and leasing	484	15.6%
Professional, scientific, and management, and administrative and waste management services	483	15.5%
Educational services, and health care and social assistance	695	22.4%
Arts, entertainment, and recreation, and accommodation and food services	249	8.0%
Other services, except public administration	188	6.0%
Public administration	83	2.7%
<b>Total Civilians Employed</b>	<b>3,109</b>	<b>100.00%</b>

Source: 2018 ACS 5-year estimates (Table S2405)

Laguna Woods itself has a limited employment base. As of 2019, the five largest employers in Laguna Woods were Laguna Woods Village, Professional Community Management of California, Stater Brothers, Rainbow Realty Corporation, and OCB Restaurant Company.

In 2019, the Orange County Business Council updated the results of its Workforce Housing Scorecard. This report provides a comprehensive evaluation of the current and future state of Orange County's housing supply and demand and its impact on the business community. Based on the following criteria, the scorecard rates each jurisdiction's record over the 2016 to 2030 time period in addressing workforce housing needs:

- Total job growth
- Housing as a percent of total Orange County housing
- Jobs-to-housing ratio
- Change in housing density

Based on the above factors, Laguna Woods ranks 33<sup>rd</sup> of the 34 cities in Orange County. Rankings are weighted toward larger cities and cities experiencing new housing development (Irvine was ranked 1<sup>st</sup>); therefore, a ranking of 33<sup>rd</sup> is expected for Laguna Woods, as it is the 31<sup>st</sup> largest city within Orange County and has not experienced any new housing growth since the development of the San Sebastian Apartments in 2008. It should be noted that Laguna Woods ranked 26<sup>th</sup> in job growth, indicating a modest need for new housing within Laguna Woods.

## 1.2 HOUSEHOLD PROFILE

Household type and size, income levels, and the presence of special-needs populations all affect the type of housing needed by residents and are important indicators of where intervention and/or housing programs may be needed. Household income levels are indicators of housing affordability, just as the ratio of owners to renters may impact the stability of the housing market. This section details the various household characteristics affecting housing needs in Laguna Woods.

### 1.2.1 Household Type

A household is defined as the total number of persons living in a housing unit, whether related or unrelated. The Census Bureau definition of a "family" is a group of two people or more (one of whom is the householder) related by birth, marriage, or adoption and residing together; all such people (including related subfamily members) are considered as members of one family. A single person living alone is also a household. "Other" households are unrelated people residing in the same dwelling unit. Group quarters, such as dormitories or convalescent homes, are not considered households.

As shown in Table E, the 2014–2018 ACS estimates there are 11,156 households in Laguna Woods, with an average household size of 1.45 persons and an average family size of 2.07 persons. While the average household size in Laguna Woods saw a 2.8 percent increase from 2010, the average family size decreased by 2.4 percent. Laguna Woods' average household and family size is lower compared to that of Orange County as a whole (3.02 and 3.51, respectively).

**Table E: Household Characteristics (2010 and 2018)**

Household & Family Type	2010		2018		Percent Change
	Number	Percent	Number	Percent	
<b>Total Population</b>	<b>16,295</b>	100.0%	<b>16,228</b>	100.0%	-0.4%
In Group Quarters	167	1.0%	N/A	N/A	N/A
<b>Total Households</b>	<b>11,470</b>	100.0%	<b>11,156</b>	100.0%	-2.7%
Family Households	3,733	32.5%	4,107	36.8%	10.0%
Married Couple Families	3,215	28.0%	3,645	32.7%	13.4%
Single Parent Households	29	0.3%	0	0.0%	-100.0%
Non-family Households	7,737	67.5%	7,049	63.2%	-8.9%
Householder Living Alone	7,272	63.4%	6,593	59.1%	-9.3%
Householder 65+ (Alone)	6,343	55.3%	5,723	51.3%	-9.8%
Average Household Size	1.41		1.45		2.8%
Average Family Size	2.12		2.07		-2.4%

Sources: (1) 2010 and 2018 ACS 5-year estimates (Table S1101)

(2) 2010 Census (Table PCT38)

N/A = Not Applicable

Nonfamilies constitute the majority of households in Laguna Woods (63 percent). The proportion of single-parent households has also remained steady at approximately 4 percent of all households. Family households constituted about 37 percent of all households in 2018, an increase of 10 percent since 2010. Approximately 90 percent of family households are married-couple households, and this has increased since 2010. The proportion of householders living alone also decreased between 2010 and 2018.

### 1.2.2 Household Income

Household income is one of the most important factors affecting housing opportunity and determining a household's ability to balance housing costs with other basic necessities of life while avoiding housing problems such as cost burden and overcrowding.

#### 1.2.2.1 Income Definitions

The State and federal governments classify household income into several groupings based upon the relationship to the county area median income (AMI), adjusted for household size. The Housing and Community Development Department of the State of California (HCD) utilizes the income groups presented in Table F. Federal housing programs utilize slightly different income groupings and definitions, with the highest income category generally ending at >95 percent AMI. For purposes of the Housing Element, the State HCD income definitions are used throughout, with the exception of data compiled by the United States Department of Housing and Urban Development (HUD), which is specifically noted.



**Table F: HCD Income Categories**

Income Category	Percent Annual Median Income (AMI)
Extremely Low	0-30% AMI
Very Low	0-50% AMI
Low	51-80% AMI
Moderate	81-120% AMI
Above Moderate	120%+ AMI

Source: California Department of Housing and Community Development

**1.2.2.2 Income Characteristics**

The 2014–2018 ACS estimated the median annual income of households in Laguna Woods to be \$41,928. This is an increase of approximately 13 percent from 2010, when the median annual income was \$36,818. Figure 1 illustrates the 2018 median household income for Laguna Woods and surrounding communities and compares them to the median income for Orange County. Of the jurisdictions included, Laguna Woods had a significantly lower median household income than the Orange County median of \$85,398.

**Figure 1: Median Household Income (2018)**

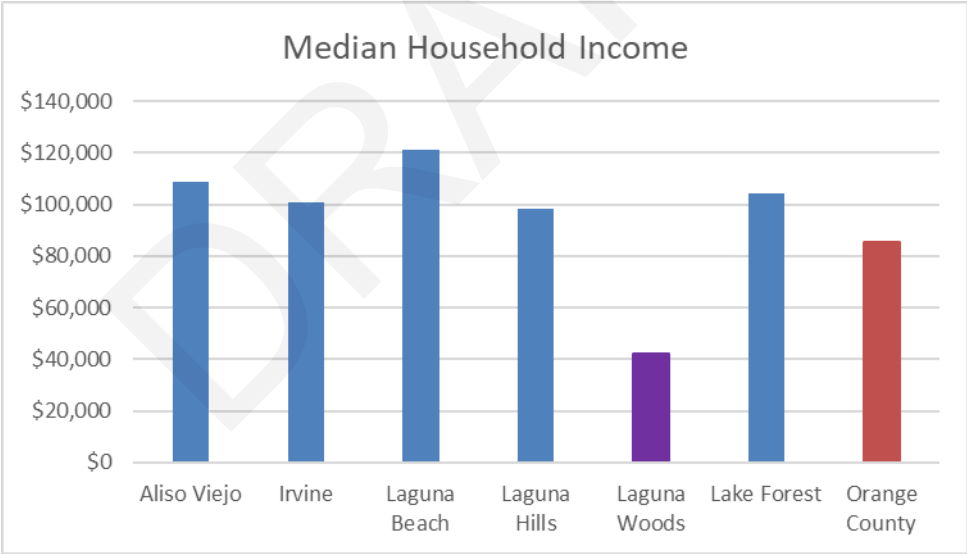


Table G shows the number of Laguna Woods households living within the HCD income categories described above for 2010 and 2017. The number of households within the very low- and low-income categories has decreased overall since 2010. As of 2017, approximately 69 percent of Laguna Woods households fell within one of the lower income categories. The proportion of households with moderate or above-moderate incomes increased from 30.1 percent in 2010 to 31.1 percent in 2017.

**Table G: Household Income Levels (2010–2018)**

Income Level	2010		2017		2010–2017 Percent Change
	Households	Percent	Households	Percent	
Extremely Low Income (<30% AMI)	2,870	25.2%	2,880	25.6%	0.3%
Very Low Income (31-50% AMI)	2,650	23.3%	2,455	21.8%	-7.4%
Low Income (51-80% AMI)	2,435	21.4%	2,415	21.5%	-0.8%
Moderate/Above Moderate Income (>80% AMI)	3,420	30.1%	3,500	31.1%	2.3%
<b>Total Households</b>	<b>11,375</b>	<b>100.0%</b>	<b>11,250</b>	<b>100.0%</b>	<b>-1.1%</b>

Source: CHAS Data 2010 and 2017

AMI = Annual Median Income

Table H shows the income level of Laguna Woods households by tenure. A total of 76 percent of renter households were lower income (<80 percent AMI), compared to 67 percent of owner households. 31 percent of renter households were categorized as extremely low income (<30 percent AMI), and 26 percent were very low income households (31 to 50 percent AMI).

**Table H: Household Income Levels by Tenure (2017)**

Income Level	Renter		Owner	
	Households	Percent	Households	Percent
Extremely Low Income (<30% AMI)	840	31.2%	2,040	23.8%
Very Low Income (31-50% AMI)	685	25.5%	1,770	20.7%
Low Income (51-80% AMI)	505	18.8%	1,910	22.3%
Moderate Income & Above (> 80% AMI)	660	24.5%	2,840	33.2%
<b>Total</b>	<b>2,690</b>	<b>100.0%</b>	<b>8,560</b>	<b>100.0%</b>

Source: CHAS 2017

AMI = Annual Median Income

### 1.2.2.3 Households in Poverty

The federal government publishes national poverty thresholds that define the minimum income level necessary to obtain the necessities of life. Table I shows the number of households within Laguna Woods living in poverty by household type. A total of 242 households within Laguna Woods are living below the federal poverty threshold, representing approximately 6 percent of all households. Approximately 1 percent of all households in Laguna Woods are female-headed households living below the poverty level. Of these female-headed households living below the poverty level, 9 of the households (or 0.2 percent of all households in Laguna Woods) have children under the age of 18. Another significant group living in poverty are seniors. As shown in Table I, approximately 6 percent of all households in Laguna Woods are senior-headed households living below the poverty level.

**Table I: Poverty by Household Type**

Household Type	Below Poverty Level	
	Number	Percent
Family Households	242	6.1%
Female-Headed Households	36	0.9%
With Children	9	0.2%
Senior-Headed Households (65+)	230	5.8%

Source: 2019 ACS 5-year estimates

**1.2.3 Special-Needs Populations**

State law recognizes that certain households have more difficulty in finding adequate and affordable housing due to special circumstances and may also have lower incomes as a result of these circumstances. Special-needs populations include seniors, persons with disabilities, female-headed households, large households, farmworkers, and the homeless. Table J summarizes the special-needs populations in Laguna Woods. Each of these population groups, as well as their housing needs, is described below.

**Table J: Special Needs Groups**

Special Needs Group	Persons or Households	Renter	Owner	Percent of Total
Households with a Senior Member	9,701	--	--	88.2%
Senior-headed Households	3,495	--	--	26.3%
Seniors Living Alone	5,622	--	--	42.3%
Single-Parent Households	0	--	--	0.0%
Female Single-Parent Households	0	--	--	0.0%
Large Households (5+ members)	13	0	13	0.3%
Agricultural Workers	0	--	--	0.0%
Persons with Disabilities	4,364	--	--	27.3%
Homeless	5	--	--	0.04%

Note: -- = Data not available.

Sources: (1) 2019 ACS 5-year estimates

(2) 2019 homelessness point-in-time counts processed by SCAG.

**1.2.3.1 Large Households**

Large households consist of five or more persons and are considered a special-needs group due to the limited availability of affordable and adequately sized housing. Large households often live in overcrowded conditions due to both the lack of large-enough units and insufficient income to afford available units of adequate size. In 2018, Laguna Woods had a total of 13 large households, representing 0.3 percent of total households in Laguna Woods. These large households consisted entirely of owner households (Table J). Laguna Woods has a small number of larger homes compared to many communities in the region, with only 100 housing units (0.9 percent of all occupied housing units) containing four or more bedrooms, according to the 2014–2018 ACS. This suggests that Laguna Woods does not have any unmet housing need for large households.

### 1.2.3.2 Senior Households

Approximately 83 percent of Laguna Woods residents are age 65 or older. This is an increase from 2010, when 80 percent of the population were seniors. Senior-headed households make up a significant proportion (26 percent) of all households in Laguna Woods. Additionally, 42 percent of all households in Laguna Woods are seniors living alone.

Seniors may have a number of special needs including, housing, transportation, health care, and other services. Approximately 30 percent of Laguna Woods' senior population have one or more disability that may need to be taken into consideration when finding appropriate housing. Rising rents are a particular concern due to the fact that most seniors are on fixed incomes.

Laguna Woods is unique in that it predominantly comprises private communities that are age-restricted for adults 55 years and older. Of the housing units in Laguna Woods, the majority are located in the private gated community of Laguna Woods Village, with the remaining units in four separate communities. The various housing options, levels of amenities, and services provided at each of these communities are described below. There is a discrepancy of the total number of housing units located in Laguna Woods between City of Laguna Woods (City) records and the United States Census. It should be noted that the City's records, which reflect the numbers identified below, total 13,386, which is 988 more than what is identified by the United States Census (12,398 housing units).

- **Laguna Woods Village:** Laguna Woods Village contains 12,736 owned condominium and cooperative units. Owners within Laguna Woods Village pay a homeowners' association fee that is used to provide residents with public transportation, patrolled private security, clubhouses with special programs, and recreational activities. Also included within the Laguna Woods Village community are two golf courses for the private use of Laguna Woods Village residents.
- **Las Palmas:** Las Palmas is a licensed residential care community with 184 rental units. Services include the dispensing of medication and assistance with bathing, dressing, and other activities of daily living determined by a care plan tailored to specifically meet the individual needs of the residents. Amenities include meal service, transportation, housekeeping, laundry services, and access to recreational facilities, including a putting green, shuffleboard court, pool, and spa. Activity programs include regular trips to shopping centers and other destinations.
- **The Regency:** The Regency is a licensed residential care community that consists of 192 rental units for seniors and offers both independent and assisted living on a month-to-month basis. Services and amenities include daily meals, housekeeping, laundry services for bed and bath linens, scheduled transportation, group excursions, and social events. The Regency is the only residential community that, under unique circumstances, will accommodate individuals younger than 55 within its assisted living facility.
- **San Sebastian:** San Sebastian contains 134 rental units, including 17 affordable units for lower-income residents. San Sebastian is also an age-restricted independent living apartment facility; therefore, all of the affordable housing units at San Sebastian are reserved for seniors.

- **Whispering Fountains:** Whispering Fountains contains 140 rental units. Although age-restricted, the Fountains operates as an apartment community and does not provide assisted living services, special programs, or amenities.

Several resources for seniors exist in and near Laguna Woods and include the following:

- **Age Well Senior Services:** This nonprofit organization provides health and wellness programs, home delivery of meals, and nonemergency medical transit service to seniors in Laguna Woods. The organization operates the Florence Sylvester Memorial Senior Center in neighboring Laguna Hills, where it provides congregate meals, social services case management, senior activities and classes, information, and referral services.
- **Foundation of Laguna Woods Village:** This nonprofit organization partners with the Laguna Woods Village Social Services Department to provide temporary emergency financial assistance with supermarket cash cards, prescription payments, bill payments for utility services, medical and dental, caregiver and respite care services, taxi vouchers for travel to health care providers in Orange County, and gas cards to qualifying residents of Laguna Woods Village.
- **Helping Hands Senior Foundation:** This nonprofit organization provides social workers who can connect seniors with free or low-cost in-home health care, palliative care, adult day care, medical equipment, food assistance, and financial assistance resources, as well as provide support with navigating health insurance claims and payments.
- **Laguna Woods Village Social Services Department:** This private organization offers social workers who can help Laguna Woods Village residents with short-term counseling, crisis intervention, support groups, educational programs, long-term care planning, and resource referrals.
- **Orange County Housing Authority:** This government agency is responsible for administering federally funded programs that provide monthly rental assistance to qualified tenants, including low-income seniors, in privately owned rental housing in Orange County. The largest such program is referred to as the Housing Choice Voucher Program. Participants who receive a Housing Voucher can use this rental assistance in a variety of rental dwellings and locations with almost any property owner who is willing to participate in the program.

Based on the available resources in the community, there is no unmet need for senior housing.

### 1.2.3.3 Single-Parent Households

Single-parent households typically have a special need for such services as childcare and health care, among others, and often live with only one income. According to the 2014–2018 ACS, Laguna Woods did not have any single-parent households with young children (under the age of 18) (Table J). Therefore, Laguna Woods does not have any unmet housing need for single-parent households, including female-headed households.

### 1.2.3.4 Persons with Disabilities

Under the Americans with Disabilities Act (ADA), an individual with a disability is defined as a person who has a physical or mental impairment that substantially limits one or more major life activities, a person who has a history or record of such an impairment, or a person who is perceived by others as having such an impairment.<sup>1</sup> Major life activities include, but are not limited to, caring for oneself, performing manual tasks, seeing, hearing, eating, sleeping, walking, standing, lifting, bending, speaking, breathing, learning, reading, concentrating, thinking, communicating, and working.<sup>2</sup> Disabled persons often have special housing needs related to limited earning capacity, a lack of accessible and affordable housing, and higher health costs associated with a disability. In recognition of the fact that disabilities can affect a range of major life activities, the ACS questionnaire gathers data about six key disability types: hearing difficulty, vision difficulty, cognitive difficulty, ambulatory difficulty, self-care difficulty, and independent living difficulty. Table K shows the number of Laguna Woods residents with a disability as well as the number of Laguna Woods residents 65 years of age or older that have a disability. According to the 2014–2018 ACS, an estimated 27 percent of Laguna Woods residents (4,364 persons) have one or more disabilities. Approximately 30 percent of the senior population have one or more disabilities.

**Table K: Disability Status**

Disability Type	Persons with Disability	Percent of Total	Persons with Disability, Age 65+	Percent of Total
With a hearing difficulty	1,844	11.5%	1,733	13.1%
With a vision difficulty	705	4.4%	658	5.0%
With a cognitive difficulty	1,058	6.6%	925	7.0%
With an ambulatory difficulty	2,651	16.6%	2,473	18.7%
With a self-care difficulty	1,180	7.4%	1,123	8.5%
With an independent living difficulty	1,774	11.1%	1,650	12.5%
<b>Total Persons with Disabilities</b>	<b>4,364</b>	<b>100.00%</b>	<b>3,972</b>	<b>100.00%</b>

Source: 2019 ACS 5-year estimates (Table S1810)

Disabled individuals have unique housing needs because they may be limited in mobility or in their ability to care for themselves. In addition, the earning power of disabled persons may be limited. Their housing need is also often compounded by design and location requirements, which can drive up housing costs. For example, wheelchair-bound or semi-ambulatory individuals may require ramps, holding bars, special bathroom designs, wider doorways, lower cabinets, and other interior and exterior design features. Affordable housing and housing programs that address accessibility can assist these individuals with their specific housing needs.

<sup>1</sup> United States Department of Justice. 2020. A Guide to Disability Rights Laws. February. Website: <https://www.ada.gov/cguide.htm#anchor62335> (accessed April 23, 2021).

<sup>2</sup> United States Department of Labor. 2009. ADA Amendments Act of 2008 Frequently Asked Questions. January 1. Website: <https://www.dol.gov/agencies/ofccp/faqs/americans-with-disabilities-act-amendments#:~:text=Major%20life%20activities%20include%2C%20but,thinking%2C%20communicating%2C%20and%20working> (accessed April 23, 2021).

There are a number of housing types appropriate for people living with a disability: rent-subsidized homes, licensed and unlicensed single-family homes, inclusionary housing, Housing Choice vouchers, special programs for home purchase, HUD housing, and group homes. The design of housing accessibility modifications, the proximity to services and transit, and the availability of group living opportunities represent some of the types of considerations that are important in serving this needs group. Incorporating barrier-free design in all new multifamily housing (as required by California and federal fair housing laws) is especially important to provide the widest range of choices for disabled residents. Special consideration should also be given to the affordability of housing, as people with disabilities may be living on a fixed income.

Both the federal Fair Housing Act and the California Fair Employment and Housing Act impose an affirmative duty on local governments to make reasonable accommodations (that is, modifications or exceptions) in their zoning and other land use regulations when such accommodations may be necessary to afford disabled persons an equal opportunity to use and enjoy a dwelling. For example, it may be a reasonable accommodation to allow covered ramps in the setbacks of properties that have already been developed to accommodate residents with mobility impairments.

The City does not require special building codes or onerous project review to construct, improve, or convert housing for persons with disabilities. Community care facilities with six or fewer persons are permitted by right in all residential zoning districts. Community care facilities with seven or more persons are permitted in all residential zoning districts, subject to Conditional Use Permit (CUP) approval. In addition, several housing types for persons with disabilities require a CUP that is no more stringent than those for other conditional uses:

- Congregate care facilities are permitted with an approved use permit in all residential zones and the Community Commercial (CC) zone.
- Family Day Care for 14 or fewer persons is also permitted in the Residential Multifamily (RMF) and Residential Community (RC) zones.

The City has adopted the 2019 California Building Code (CBC). Standards within the CBC include provisions to ensure accessibility for persons with disabilities. These standards are consistent with the Americans with Disabilities Act. No local amendments that would constrain accessibility or increase the cost of housing for persons with disabilities have been adopted.

As discussed previously, Laguna Woods has two residential care facilities that are licensed by the State Community Care Licensing Division of the California Department of Social Services: Las Palmas and the Regency.

#### 1.2.3.5 Developmentally Disabled

According to California Welfare and Institutions Code Section 4512, a developmental disability means “a disability that originates before an individual attains age 18 years, continues, or can be expected to continue, indefinitely, and constitutes a substantial disability for that individual. As defined by the Director of Developmental Services, in consultation with the Superintendent of Public Instruction, this term shall include intellectual disability, cerebral palsy, epilepsy, and autism. This

term shall also include disabling conditions found to be closely related to intellectual disability or to require treatment similar to that required for individuals with an intellectual disability, but shall not include other handicapping conditions that are solely physical in nature.”

Many developmentally disabled persons can live and work independently within a conventional housing environment. More severely disabled individuals require a group living environment where supervision is provided. The most severely affected individuals may require an institutional environment where medical attention and physical therapy are provided. Because developmental disabilities exist before adulthood, the first issue in supportive housing for the developmentally disabled is the transition from the person’s living situation as a child to an appropriate level of independence as an adult.

The California Department of Developmental Services (DDS) estimates that 30 persons with developmental disabilities were residing in Laguna Woods as of December 2020. All of the individuals with developmental disabilities residing in Laguna Woods were over the age of 18, and the majority of the developmentally disabled individuals in Laguna Woods live in the home of their parent, family, or guardian.

The Regional Center of Orange County is one of 21 regional centers in the State that provides point of entry to services for people with developmental disabilities. The center is a private, nonprofit community agency that contracts with local businesses to offer a wide range of services to individuals with developmental disabilities and their families.

The most obvious housing need for persons with disabilities is housing that is adapted to their needs. Most single-family homes are inaccessible to people with mobility and sensory limitations. Housing may not be adaptable to widened doorways and hallways, access ramps, larger bathrooms, lowered countertops, and other features necessary for accessibility. Location of housing is also an important factor for many persons with disabilities, as they often rely upon public transportation to travel to necessary services and shops. “Barrier free design” housing, accessibility modifications, proximity to services and transit, and group living opportunities are important in serving this group.

Within Laguna Woods, there are services currently in place tailored to mobility-impaired individuals including private bus services and subsidized taxi service that supplement public transportation options. The City has also adopted a reasonable-accommodations ordinance designed to reduce barriers for special-needs populations.

#### 1.2.3.6 Homelessness

In collaboration with other nonprofit organizations, the Orange County Department of Community Resources is responsible for the countywide biennial point-in-time homeless count. For the purpose of the point-in-time count, the definition of homelessness includes unsheltered individuals and families “with a primary nighttime residence that is a public or private place not designed for or ordinarily used as a regular sleeping accommodation for human beings, including a car, park, abandoned building, bus or train station, airport, or camping ground.” The count of sheltered homeless individuals and families includes those “living in a supervised publicly or privately operated shelter designated to provide temporary living arrangements (including congregate



shelters, transitional housing, and hotels and motels paid for by charitable organizations or by federal, state, or local government programs for low-income individuals)” on the night designated for the count.

Based upon the 2019 point-in-time count, there were a total of 6,860 homeless individuals residing within Orange County, with 5 individuals counted in Laguna Woods. All of the homeless individuals within Laguna Woods were unsheltered, as there are no homeless shelters located within Laguna Woods. Since 2013, the homeless population in Orange County has steadily increased, with the largest increase occurring between 2017 and 2019 (43 percent increase). The 2019 Count indicated that all five of those counted within Laguna Woods were individuals and not part of a family unit experiencing homelessness.

People experiencing homelessness include families and individuals representing every race, age group, and community in Orange County. As the cost of living in Orange County and in all of Southern California continues to rise, and as unemployment remains high, homelessness has become more prevalent.

In the past, several factors have contributed to homelessness, including difficulty in obtaining employment, lack of ongoing care for the mentally ill, substance abuse, and inadequate education. In recent years, however, a shortage of affordable housing opportunities coincident with a growing population of low-income renters has added to the problem.

Residential care facilities, which are facilities for individuals who require 24-hour supervision but who do not generally need medical care beyond routine health checks and medication monitoring, are permitted in Laguna Woods in any district, planned community, or specific plan area zoned for residential uses. The State of California is the authority for licensing, inspection, and enforcement for community care facilities throughout California. The State has preempted local controls over certain types of residential care facilities.

The County of Orange coordinates a comprehensive regional Continuum of Care (CoC) system to address homelessness in Orange County. The CoC is a housing and service delivery system for the homeless and is designed to do the following:

- Promote communitywide commitment to the goal of ending homelessness through regional coordination and collaboration.
- Advocate for funding and resources to end homelessness and provide funding for proven efforts by nonprofit providers, states, and local governments to quickly rehouse people experiencing homelessness, while minimizing the trauma and dislocation caused to homeless individuals, families, and communities by homelessness.
- Promote access to and effective utilization of mainstream programs by homeless individuals and families.
- Promote implementation of best practices and evidence-based approaches to homeless programming and services.

Other organizations and facilities in nearby or surrounding communities that may provide shelter and services to people experiencing homelessness in Laguna Woods are listed in Table L. It should be noted that some of these facilities prioritize their services to people experiencing homelessness who have a relationship to the cities in which they are located.

**Table L: Local Facilities for Persons Experiencing Homelessness**

Organization/Facility	Beds and/or Services Provided
Alternative Sleeping Location Emergency Shelter (operated by Friendship Shelter) 20652 Laguna Canyon Rd Laguna Beach, CA 92651 (949) 494-6928	Provides emergency night shelter for up to 45 people, a 30-day rapid housing program, as well as a drop-in day program between the hours of 10:00 a.m. and 1:00 p.m. This organization prioritizes services to those people experiencing homelessness who have a relationship to Laguna Beach.
Bridge Housing Program (operated by Friendship Shelter) PO Box 4252 Laguna Beach, CA 92652 (949) 494-6928	Provides dormitory-style housing for up to 32 people at a time, with all meals, case management, and an array of support services provided. Serves 120-140 individuals annually.  This organization also provides a permanent supportive housing program intended for clients who are chronically homeless and are unable to work due to a disability, including physical or mental health conditions. Clients are housed in scattered-site apartments and receive ongoing supportive services from Friendship Shelter staff. This organization prioritizes services to those people experiencing homelessness who have a relationship to Laguna Beach.
Human Options 5540 Trabuco Road Irvine, CA 92620 (949) 737-5242	Provides emergency shelter for individuals or families in domestic violence situations seeking shelter. Serves approximately 350 adults and children annually. Services include individual and group counseling, case management, legal advocacy, and children's programs. Also provides a transitional housing program.
Laura's House 999 Corporate Drive, Suite 225 Ladera Ranch, CA 92694 (949) 361-3775	Provides emergency shelter (52 beds) for up to 45 days for individuals or families in domestic violence situations seeking shelter. Services include individual and group counseling, life skills classes, case management, legal advocacy, and children's programs. Also provides transitional housing for 5–7 families at a time for 3–6 months.
Orange County Rescue Mission One Hope Drive Tustin, CA 92782 (714) 247-4379	Provides transitional, recuperative, and emergency housing for up to 262 homeless men, women, and children. Services include medical and dental care, meals, job training, case management, substance abuse treatment, parent training, anger management training, mental health care assessment and treatment, housing assistance and placement, and life skills training.

Note: Compiled in 2021 by LSA based on information from <https://www.homelesshelterdirectory.org/> and the individual websites for each service provider.

### 1.2.3.7 Farmworkers

Farmworkers are traditionally defined as persons whose primary incomes are earned through seasonal agricultural work. Farmworkers have special housing needs because they earn lower incomes than many other workers and move throughout the season from one harvest to the next. The 2015–2019 ACS estimates that there are no Laguna Woods residents who hold farming, fishing, or forestry occupations. There is no agriculturally designated land within Laguna Woods. Because

farmworkers make up no percentage of Laguna Woods' total population, no specific programs for this special-needs group are necessary.

### 1.3 HOUSING STOCK CHARACTERISTICS

This section identifies the characteristics of Laguna Woods' physical housing stock. This includes an analysis of housing growth trends, housing conditions, housing prices and rents, and housing affordability.

#### 1.3.1 Housing Growth

Table M shows housing production in Laguna Woods, compared to neighboring cities and Orange County as a whole. According to the California Department of Finance, Laguna Woods experienced a slight reduction in housing units between 2000 and 2010. This is in contrast to Orange County, which saw an almost 8 percent increase in housing stock over the same decade. The surrounding communities of Irvine and Lake Forest saw large amounts of new housing construction in the early 2000s.

**Table M: Regional Housing Growth Trends**

Jurisdiction	Total Housing Units			Percent Change	
	2000	2010	2020	2000–2010	2010–2020
Laguna Woods	13,629	13,079	13,079	-4.0%	0.0%
Aliso Viejo	N/A	18,861	20,192	N/A	7.1%
Irvine	53,711	81,110	108,822	51.0%	34.2%
Laguna Beach	12,965	12,923	13,027	-0.3%	0.8%
Laguna Hills	10,324	10,989	11,298	6.4%	2.8%
Lake Forest	20,486	27,161	30,244	32.6%	11.4%
Orange County	969,484	1,046,118	1,111,421	7.9%	6.2%

Sources: (1) CA Dept. of Finance E-8 Historical Population and Housing Estimates, 2010.

(2) CA Dept. of Finance E-5 Population and Housing Unit Estimates, 2020.

N/A = Not Applicable

The California Department of Finance estimates that in 2020 there were 13,079 housing units within Laguna Woods. This has remained consistent since 2010. The increase in housing stock in Orange County was notably higher at 6 percent. As Laguna Woods is a maturing suburban community with primarily small site and infill development, it is expected that the increase in the housing stock in Laguna Woods would be modest and lower than the countywide rate.

#### 1.3.2 Housing Type and Tenure

Table N presents the mix of housing types in Laguna Woods. The California Department of Finance estimates that of the 13,079 units in Laguna Woods, 4,639 are single-family units (36 percent). Approximately 65 percent of Laguna Woods' housing stock is multifamily units. Laguna Woods also has no mobile home parks within its local housing stock. The composition of Laguna Woods' housing stock has remained relatively unchanged over the last two decades.

**Table N: Housing Units by Type (2000–2020)**

Unit Type	2000		2010		2020	
	Units	Percent	Units	Percent	Units	Percent
Single-Family (SF) Detached	675	5.3%	918	7.0%	918	7.0%
SF Attached	3,726	29.4%	3,721	28.5%	3,721	28.5%
<b>Total SF</b>	<b>4,401</b>	<b>34.8%</b>	<b>4,639</b>	<b>35.5%</b>	<b>4,639</b>	<b>35.5%</b>
2 to 4 Units	2,298	18.2%	2,237	17.1%	2,237	17.1%
5 or more units	5,934	46.9%	6,203	47.4%	6,203	47.4%
<b>Total Multi-Family</b>	<b>8,232</b>	<b>65.0%</b>	<b>8,440</b>	<b>64.5%</b>	<b>8,440</b>	<b>64.5%</b>
Mobile Homes & Other	15	0.1%	0	0.0%	0	0.0%
<b>Total Housing Units</b>	<b>12,657</b>	<b>100.0%</b>	<b>13,079</b>	<b>100.0%</b>	<b>13,079</b>	<b>100.0%</b>
Vacancy Rate	7.52%	--	11.7%	--	10.8%	--

Sources: (1) U.S. Census Bureau, 2000 and 2010 Census  
(2) CA Dept. of Finance E-5 Population and Housing Unit Estimates, 2020.

Housing tenure refers to whether a housing unit is owned, is rented, or is vacant. Tenure is an important indicator of the housing climate of a community, reflecting the relative cost of housing opportunities and the ability of residents to afford housing. Tenure also influences residential mobility, with owner units generally evidencing lower turnover rates than rental housing. Table O indicates the total number of renter-occupied and owner-occupied housing units in Laguna Woods in 2010 and 2018. The ownership rate within Laguna Woods has declined slightly from 78 percent in 2010 to 74 percent in 2018. However, the homeownership rate continues to be higher than the countywide homeownership rate of 57 percent.

**Table O: Housing Tenure (2010 and 2018)**

Occupied Housing Units	2010		2018	
	Households	Percent	Households	Percent
Renter	2,523	22.0%	2,851	25.6%
Owner	8,947	78.0%	8,305	74.4%
<b>TOTAL</b>	<b>11,470</b>	<b>100%</b>	<b>11,156</b>	<b>100%</b>

Source: 2010 and 2018 ACS 5-year estimates

### 1.3.3 Vacancy Rate

A vacancy rate measures the overall housing availability in a community and is often a good indicator of how efficiently for-sale and rental housing units are meeting the current demand for housing. A vacancy rate of 5 percent for rental housing and 2 percent for ownership housing is generally considered healthy and suggests that there is a balance between the demand and supply of housing. A lower vacancy rate may indicate that households are having difficulty in finding housing that is affordable, leading to overcrowding or households having to pay more than they can afford. A low vacancy rate or a particularly tight housing market may also lead to high competition for units, raising rental and housing prices substantially.

The 2014–2018 ACS estimated that the vacancy rate for owner-occupied units was 2.3 percent, and the rental vacancy rate was 5.9 percent. These vacancy rates suggest a relatively healthy housing market for both residents looking to purchase a home and renters.

### 1.3.4 Housing Age and Condition

The age of a community’s housing stock can provide an indicator of overall housing conditions. Typically, housing over 30 years in age is likely to have rehabilitation needs that may include new plumbing, roof repairs, foundation work, and other repairs. Table P displays the age of occupied housing stock by tenure as of 2018. Over two-thirds of Laguna Woods’ housing stock was built between 1960 and 1979. Of Laguna Woods’ current housing stock, approximately 98 percent will be over 30 years old by the end of the 2021 to 2029 planning cycle. As a built-out community, Laguna Woods has a low proportion of newer units, with less than 0.8 percent built since 2000.

**Table P: Age of Housing Stock (2019)**

Year Structure Built	Renter-Occupied Units		Owner-Occupied Units		Total Occupied Units	
	Number	Percent	Number	Percent	Number	Percent
2010 or later	12	0.4%	0	0.0%	12	0.1%
2000-2009	58	2.0%	14	0.2%	72	0.7%
1980-1999	377	12.9%	391	4.8%	768	7.0%
1960-1979	2,229	76.1%	6,874	85.1%	9,103	82.7%
1940-1959	254	8.7%	718	8.9%	972	8.8%
1939 or earlier	0	0.0%	76	0.9%	76	0.7%
<b>Total</b>	<b>2,930</b>	<b>100.0%</b>	<b>8,073</b>	<b>100.0%</b>	<b>11,003</b>	<b>100.0%</b>

Source: 2019 ACS 5-year estimates

A greater proportion of rental housing (12.9 percent) was constructed between 1980 and 1999, when compared to owner-occupied housing (4.8 percent). Conversely, a greater proportion of owner-occupied housing was constructed between 1960 and 1979 (85 percent), compared to renter-occupied housing (82 percent).

The City’s code enforcement services provider indicated that the City opened 88 cases in 2019 and 123 cases in 2020, the majority of which related to commercial properties (87.5 percent in 2019 and 86.9 percent in 2020). Laguna Woods is a generally well-maintained community. Most of the City’s housing stock is located within actively managed communities with boards or associations that ensure adequate maintenance. Consequently, there are few violations or complaints related to residential properties that require City intervention. Due to the City’s relative lack of substandard housing and health and safety code violations, the City does not require any specialized code enforcement programs (e.g., occupancy inspection, rental inspection, or neighborhood enhancement).

### 1.3.5 Housing Costs and Affordability

The cost of housing is directly related to the extent of housing problems in a community. If housing costs are relatively high in comparison to household income, there will be a higher prevalence of overpayment and overcrowding. This section summarizes the cost and affordability of the housing stock to Laguna Woods residents.

#### 1.3.5.1 Rental Housing Market

According to the 2014–2018 ACS, the rental vacancy rate in Laguna Woods was 5.9 percent, indicating a tight rental market in Laguna Woods. A point-in-time survey of available rental units within Laguna Woods listed on Zillow and Apartments.com was conducted in early April 2021. While not comprehensive, it provides a snapshot of the types of units available, as well as typical market rents. Table Q includes the results of the survey by number of bedrooms.

**Table Q: Median and Average Market Rents by Number of Bedrooms (April 2021)**

Number of Bedrooms	Units Advertised	Rent Range	Average Rent	Median Rent
0	2	\$2,320-\$2,520	\$2,420	\$2,420
1	16	\$1,550-\$2,700	\$2,039	\$1,825
2	58	\$2,150-3,950	\$2,378	\$2,200
3	5	\$2,400-\$3,950	\$2,964	\$2,895
<b>All Units</b>	<b>81</b>	<b>\$1,550-3,950</b>	<b>\$2,349</b>	<b>\$2,200</b>

Source: Zillow.com and Apartments.com, accessed April 9, 2021.

A total of 81 units were listed for rent, with a median rent of \$2,200. Two-bedroom units were the most prevalently available in Laguna Woods, with rents ranging from \$2,150 to \$3,950 and a median rent of \$2,200.

#### 1.3.5.2 Homeownership Market

Table R shows median home sale prices over 2 years for Laguna Woods and nearby communities. The February 2021 median home sales price in Laguna Woods represented a 14.5 percent decrease from February 2020. In contrast, Orange County as a whole experienced an increase in median sales prices during that time period, and many neighboring jurisdictions also saw only slight to moderate increases. With the exception of Laguna Woods, all of the communities listed experienced an increase in home sale prices between February 2020 and February 2021, with Aliso Viejo and Laguna Beach seeing double-digit increases. In February 2021, the median home sales price for Laguna Woods was \$325,000, representing a decrease of over 14 percent from February 2020. Given that this price decline is somewhat anomalous in comparison to other nearby cities, it may be tied to the severe impacts that the COVID-19 pandemic has had on the senior population.

**Table R: Annual Median Home Prices (2020–2021)**

Jurisdiction	February 2020 Median Sales Price	February 2021 Median Sales Price	Percent Change 2020-2021
Laguna Woods	\$380,000	\$325,000	-14.5%
Aliso Viejo	\$545,000	\$675,000	23.9%
Irvine	\$871,500	\$900,000	3.3%
Laguna Beach	\$1,972,500	\$2,230,000	13.1%
Laguna Hills	\$785,000	\$813,000	3.6%
Lake Forest	\$742,000	\$789,000	6.3%
Orange County	\$748,500	\$820,000	9.6%

Source: Corelogic.com, California Home Sale Activity by City, February 2021.

### 1.3.5.3 Housing Affordability

The affordability of housing in Laguna Woods can be assessed by comparing market rents and sales prices with the amount that households of different income levels can afford to pay for housing. Compared together, this information can reveal who can afford what size and type of housing as well as indicate the type of households that would most likely experience overcrowding or overpayment.

Table S provides estimates of affordable rents and home prices based on HCD's 2021 income limits for Orange County; current mortgage rates (i.e., 3.0 percent for a 30-year fixed-rate mortgage); and cost assumptions for utilities, taxes and insurance.

Based on the housing costs presented earlier in Table R, Laguna Woods residents with lower incomes are unable to afford purchasing a home in Laguna Woods. Additionally, based on the overall median rent presented in Table Q, affordable rentals for lower-income households are difficult to find in Laguna Woods.

**Extremely Low-Income Households.** Extremely low-income households earn 30 percent or less of the AMI. Based on the assumptions utilized for Table S, the affordable home price for an extremely low-income household ranges from \$66,158 for a five-person household to \$79,721 for a two-person household; therefore, homeownership is out of reach for Laguna Woods residents within this income category. Affordable rents for extremely low-income households range from \$507 to \$637 per month. Based on the median rents presented in Table Q, even one-bedroom units are unaffordable for all extremely low-income households. Severe overpayment or overcrowding may occur as a result of the gap between market costs and affordability.

**Very Low-Income Households.** Very low-income households earn between 30 percent and 50 percent of the AMI. Very low-income households can afford between \$979 and \$1,359 on monthly rent, depending on household size. However, based on the market rents presented in Table Q, rental units of any size in Laguna Woods would require a very low-income household to pay over the affordability threshold of 30 percent. Home ownership is also unaffordable for very low-income households in Laguna Woods, with affordable home prices for this income category ranging from \$149,297 to \$190,607, well below Laguna Woods' median home sales price of \$325,000 in February 2021.

**Table S: Estimated Affordable Housing Price by Income and Household Size (2021)**

	Annual Income Limits	Affordable Monthly Housing Cost	Utility Allowance (2020)	Taxes, Insurance and HOA	Affordable Home Price	Affordable Rent
<b>Extremely Low Income (0-30% AMI)</b>						
1-Person (studio)	\$28,250	\$706	\$199	\$247	\$68,591	\$507
2-Person (1 bedroom)	\$32,300	\$808	\$222	\$283	\$79,721	\$586
3-Person (2 bedroom)	\$36,350	\$909	\$293	\$318	\$78,471	\$616
4 Person (3 bedroom)	\$40,350	\$1,009	\$372	\$353	\$74,783	\$637
5 Person (4 bedroom)	\$43,600	\$1,090	\$457	\$382	\$66,158	\$633
<b>Very Low Income (30-50% AMI)</b>						
1-Person	\$47,100	\$1,178	\$199	\$412	\$149,297	\$979
2-Person	\$53,800	\$1,345	\$222	\$471	\$171,829	\$1,123
3-Person	\$60,550	\$1,514	\$293	\$530	\$182,043	\$1,221
4 Person	\$67,250	\$1,681	\$372	\$588	\$190,080	\$1,309
5 Person	\$72,650	\$1,816	\$457	\$636	\$190,607	\$1,359
<b>Low Income (50-80% AMI)</b>						
1-Person	\$75,300	\$1,883	\$199	\$659	\$270,000	\$1,684
2-Person	\$86,050	\$2,151	\$222	\$753	\$309,992	\$1,929
3-Person	\$96,800	\$2,420	\$293	\$847	\$337,335	\$2,127
4 Person	\$107,550	\$2,689	\$372	\$941	\$362,569	\$2,317
5 Person	\$116,200	\$2,905	\$457	\$1,017	\$377,130	\$2,448
<b>Median Income (80-100% AMI)</b>						
1-Person	\$74,700	\$1,868	\$199	\$654	\$267,365	\$1,669
2-Person	\$85,350	\$2,134	\$222	\$747	\$306,962	\$1,912
3-Person	\$96,050	\$2,401	\$293	\$840	\$334,238	\$2,108
4 Person	\$106,700	\$2,668	\$372	\$934	\$358,814	\$2,296
5 Person	\$115,250	\$2,881	\$457	\$1,008	\$373,243	\$2,424
<b>Moderate Income (100-120% AMI)</b>						
1-Person	\$89,650	\$2,241	\$199	\$784	\$331,604	\$2,042
2-Person	\$102,450	\$2,561	\$222	\$896	\$380,359	\$2,339
3-Person	\$115,250	\$2,881	\$293	\$1,008	\$416,465	\$2,588
4 Person	\$128,050	\$3,201	\$372	\$1,120	\$450,462	\$2,829
5 Person	\$138,300	\$3,458	\$457	\$1,210	\$471,875	\$3,001

Sources: (1) HCD, 2021

(2) Orange County Housing Authority Utility Allowance Schedule, December 2020

(3) LSA Associates, Inc., 2021

Assumptions: 2021 HCD income limits; 30.0% gross household income as affordable housing cost; 35.0% of monthly affordable cost for taxes and insurance, 10% down payment; and 3.0% interest rate for a 30-year fixed-rate mortgage loan. Utilities based on Orange County Housing and Community Development Utility Allowance Schedule.

AMI = Annual Median Income

HOA = Homeowners Association

**Low-Income Households.** Low-income households earn between 50 and 80 percent of the AMI. Depending on household size, a low-income household can afford monthly rent between \$1,684 and \$2,448. Based on the market rents in listed Table Q, low-income households would generally be able to afford some one-bedroom units in Laguna Woods. However, larger rental units are still unaffordable for this income category, which may result in overpayment or overcrowding due to larger families renting smaller units. Based on Table S, low-income households can afford home sale prices between \$270,000 and \$377,130. Therefore, homeownership remains largely out of reach for this income group when compared with Laguna Woods' median home sales price as low-income households may only be able to afford the purchase of a small home.



**Median-Income Households.** Median-income households earn between 80 and 100 percent of the AMI. Median-income households can afford purchase a home with a purchase price ranging from \$267,365 to \$373,243. With Laguna Woods’ median home sales price at \$325,000 in February 2021, homeownership is affordable for median-income households seeking a smaller home. Median-income households can afford a monthly rent payment ranging from \$1,669 for a one-person household to \$2,424 for a five-person household. Based on median market rents within Laguna Woods, median-income households can generally afford one- and two-bedroom rental units, and larger households may be able to afford some lower-priced three-bedroom units. However, four- and five-person households may be overcrowded into smaller units or overpay to afford an appropriately sized unit.

**Moderate-Income Households.** Moderate-income households earn 100 to 120 percent of the AMI. Moderate-income households can afford a home sales price ranging from \$331,604 to \$471,875. Therefore, with the median home sales price in Laguna Woods at \$325,000 in February 2021, homeownership is affordable to households with moderate incomes. Moderate-income households can afford monthly rent from \$2,042 for a one-person household to \$3,001 for a five-person household. Based on the market rents presented in Table Q, moderate-income households can generally afford one-, two-, and three-bedroom units within Laguna Woods.

### 1.3.6 Assisted Housing at Risk of Conversion

State Housing Element law requires an analysis of the potential for currently rent-restricted low-income housing units to convert to market rate housing and to propose programs to preserve or replace any units “at risk” of conversion. This section presents an inventory of all assisted rental housing in Laguna Woods and evaluates those units at risk of conversion during the 8-year 2021 to 2029 planning period.

#### 1.3.6.1 Assisted Housing Inventory

Laguna Woods contains one development of assisted multifamily rental housing with 17 affordable units, as presented in Table T. This inventory includes all multifamily rental units assisted under federal, State, and local programs, including HUD, State/local bond programs, density bonus, inclusionary, and local direct assistance programs. As no units within Laguna Woods are at risk of conversion to market rate units in 10 years or less, an analysis has not been conducted to evaluate the replacement value, qualified entities to manage such a project, or potential funding sources for at-risk units.

**Table T: Inventory of Subsidized Rental Housing for Lower Income Households**

Project Name	Tenant Type	Total Units	Affordable Units	Applicable Programs	Potential Conversion Date
<b>Not At-Risk</b>					
San Sebastian	Senior	134	17	Density Bonus	October 16, 2054
<b>Total</b>		<b>134</b>	<b>17</b>		

### 1.3.7 Existing Housing Needs

#### 1.3.7.1 Overpayment

Overpayment remains a critical issue for many Laguna Woods residents, particularly renters and lower-income households. Affordability problems occur when housing costs become so high in relation to income that households have to pay an excessive proportion of their income for housing. According to the metric utilized by HUD, a household is cost burdened if housing costs (including utilities) exceed 30 percent of gross household income. Severe cost burden occurs when housing costs exceed 50 percent of gross income.

Table U indicates the number of cost-burdened households within Laguna Woods by tenure. As shown in Table U, overpayment impacts 70 percent of renter households and nearly 41 percent of owner households. More renter households are also impacted by severe cost burden (45 percent), compared to owner households (22 percent).

**Table U: Cost Burden by Tenure**

	Renter Households		Owner Households		Total Households	
	Number	Percent of Total	Number	Percent of Total	Number	Percent of Total
With Cost Burden >30%	1,885	70.1%	3,475	40.6%	5,360	47.6%
With Cost Burden >50%	1,210	45.0%	1,875	21.9%	3,085	27.4%
<b>Total</b>	<b>2,690</b>	<b>100.0%</b>	<b>8,560</b>	<b>100.0%</b>	<b>11,250</b>	<b>100.0%</b>

Source: HUD Comprehensive Housing Affordability Strategy (CHAS), 2017 ACS 5-year estimates

ACS = American Community Survey

HUD = United States Department of Housing and Urban Development

Table V provides more detailed information on cost burden by income group, tenure, and household type. Overall, cost burden tends to impact proportionately more senior renters than senior homeowners, with the exception of low-income senior renters. Rates of overpayment for small families who rent were 100 percent in the very low and low-income categories. Extremely low-income small-family households who own their own homes are also heavily impacted, with 97 percent experiencing a cost burden and 83 percent experiencing a severe cost burden. As described earlier, Laguna Woods has very few large-family households. Of the few large-family households in Laguna Woods, none are affected by a high cost burden.

#### 1.3.7.2 Overcrowding

The United States Census defines overcrowding as an average of more than one person per room in a housing unit, including the living and dining room but excluding kitchens, bathrooms, and hallways. Severe overcrowding occurs when a unit is occupied by more than 1.5 persons per room. The incidence of overcrowded housing is a general measure of whether there is an available supply of adequately sized housing units. Overcrowding can also occur when housing costs are high in relation to income and families are forced to live together in order to pool income to pay the rent or mortgage. Table W shows the incidence of overcrowding in Laguna Woods by tenure, as estimated by the 2014–2018 ACS.

**Table V: Cost Burden by Income Level, Tenure, and Household Type**

Income Group	Cost Burden	Seniors			Small Family			Large Family		
		>30%	>50%	Total	>30%	>50%	Total	>30%	>50%	Total
Extremely Low (<= 30% HAMFI <sup>2</sup> )	Owner	79%	69%	1865	97%	83%	30	0%	0%	0
	Renter	87%	86%	800	0%	0%	0	0%	0%	0
Very Low (31-50% HAMFI)	Owner	52%	16%	1750	0%	0%	0	0%	0%	0
	Renter	77%	57%	635	100%	100%	4	0%	0%	0
Low (51-80% HAMFI)	Owner	25%	6%	1780	0%	0%	50	0%	0%	0
	Renter	85%	19%	455	100%	0%	20	0%	0%	0
Moderate (81-100% HAMFI)	Owner	15%	3%	965	13%	0%	75	0%	0%	0
	Renter	65%	0%	200	0%	0%	15	0%	0%	0
Above Moderate (>100% HAMFI)	Owner	3%	0%	1580	0%	0%	105	0%	0%	0
	Renter	3%	0%	375	0%	0%	15	0%	0%	0

Source: HUD Comprehensive Housing Affordability Strategy (CHAS), 2017 ACS 5-year estimates

<sup>1</sup> Data presented in this table are based on special tabulations from the ACS data. Due to the small sample size, the margins for error can be significant. Interpretations of these data should focus on the proportion of households in need of assistance rather than on precise numbers.

<sup>2</sup> HAMFI = HUD Area Median Family Income

ACS = American Community Survey

HUD = United States Department of Housing and Urban Development

**Table W: Overcrowding by Tenure**

Overcrowding	Laguna Woods		Orange County	
	Number	Percent of Total	Number	Percent of Total
Owner Occupied Units	8,305	100.0%	592,269	100.0%
Not Overcrowded (1.00 or Less Occupants/Room)	8,292	99.8%	570,469	96.3%
Overcrowded				
1.01 to 1.50 Occupants/Room	0	0.0%	15,731	2.7%
1.51 or More Occupants/Room	13	0.2%	6,069	1.0%
Renter Occupied Units	2,851	100.0%	440,104	100.0%
Not Overcrowded (1.00 or Less Occupants/Room)	2,851	100.0%	370,391	84.2%
Overcrowded				
1.01 to 1.50 Occupants/Room	0	0.0%	43,900	10.0%
1.51 or More Occupants/Room	0	0.0%	25,813	5.9%
<b>Total Overcrowded</b>	<b>13</b>	<b>0.1%</b>	<b>91,513</b>	<b>8.9%</b>

Source: 2018 ACS 5-year estimates

As shown in Table W, an estimated total of 13 households experienced overcrowding in Laguna Woods in 2018, representing just under 0.1 percent of all households in Laguna Woods. Countywide, approximately 9 percent of households experienced overcrowded conditions. All 13 of the households in Laguna Woods that experience overcrowding are in the severe overcrowding category.

**1.4 AFFIRMATIVELY FURTHERING FAIR HOUSING**

In January 2019, Assembly Bill (AB) 686 introduced an obligation to affirmatively further fair housing (AFFH) into California state law. AB 686 defined “affirmatively further fair housing” to mean “taking meaningful actions, in addition to combating discrimination, that overcome patterns of segregation and foster inclusive communities free from barriers that restrict access to opportunity” for persons of color, persons with disabilities, and other protected classes. AB 686 added an assessment of fair housing to the Housing Element that includes the following components: a summary of fair housing issues and assessment of local fair housing enforcement and outreach capacity, an analysis of segregation patterns and disparities in access to opportunities, an assessment of contributing factors, and an identification of fair housing goals and actions.

To assist in this analysis, HCD and the California Tax Credit Allocation Committee (TCAC) convened the California Fair Housing Task Force to “provide research, evidence-based policy recommendations, and other strategic recommendations to HCD and other related state agencies/departments to further the fair housing goals (as defined by HCD).” The California Fair Housing Task Force has created Opportunity Maps to identify resource levels across the state “to accompany new policies aimed at increasing access to high opportunity areas for families with children in housing financed with 9% Low Income Housing Tax Credits (LIHTCs).” These opportunity maps are made from composite scores of four different domains made up of a set of indicators. Table X shows the full list of indicators.

**Table X: Domains and Lists of Indicators for Opportunity Maps**

Domain	Indicator
Economic	<ul style="list-style-type: none"> <li>● Poverty</li> <li>● Adult education</li> <li>● Employment</li> <li>● Job proximity</li> <li>● Median home value</li> </ul>
Environmental	<ul style="list-style-type: none"> <li>● CalEnviroScreen 3.0 pollution Indicators and values</li> </ul>
Education	<ul style="list-style-type: none"> <li>● Math proficiency</li> <li>● Reading proficiency</li> <li>● High School graduation rates</li> <li>● Student poverty rates</li> </ul>
Poverty and Racial Segregation	<ul style="list-style-type: none"> <li>● Poverty: tracts with at least 30% of population under federal poverty line</li> <li>● Racial Segregation: Tracts with location quotient higher than 1.25 for Blacks, Hispanics, Asians, or all people of color in comparison to the County</li> </ul>

Source: California Fair Housing Task Force, Methodology for the 2020 TCAC/HCD Opportunity Maps, June 2020

**1.4.1 Fair Housing Issues**

**1.4.1.1 Discrimination**

The Fair Housing Council of Orange County (FHCO) works to ensure equal access to housing opportunities and elimination of housing discrimination by providing services throughout Orange County including community education, individual counseling, mediation, and low-cost advocacy. Questions received by the City regarding potential housing discrimination are referred to the

FHCOC. The City does not have a record of the number of issues or complaints within Laguna Woods that the FHCOC has addressed.

#### 1.4.1.2 Patterns of Segregation and Minority Concentrations

Ethnic and racial composition of a region is useful in analyzing housing demand and any related fair housing concerns, as it tends to demonstrate a relationship with other characteristics such as household size, locational preferences, and mobility. According to the California Fair Housing Task Force Opportunity Maps, none of the census tracts within Laguna Woods are designated as areas with high segregation and poverty.

#### 1.4.1.3 Access to Opportunities

Table Y shows the California Fair Housing Task Force Opportunity Map composite scores, domain scores, and categorization for all eight of the census tracts that are partially or entirely within Laguna Woods. The majority of the census tracts within Laguna Woods are categorized as Low Resource areas. There are three census tracts within Laguna Woods that are categorized as Moderate Resource areas (of these, two are “Rapidly Changing”) and one census tract (Census Tract 626.49) is categorized as a High Resource area. Census Tract 626.49 is located in the westernmost portion of Laguna Woods (west of Avenida Sosiega) adjacent to the Woods End Wilderness Preserve.

**Table Y: Opportunity Map Scores and Categorization (2020)**

Census Tract	Economic Domain Score	Environmental Domain Score	Education Domain Score	Composite Index Score	Final Category
626.21	0.74	0.516	0.38	0.029	Moderate Resource (Rapidly Changing)
626.22	0.005	0.542	0.203	-0.63	Low Resource
626.25	0.132	0.787	0.503	-0.064	Moderate Resource
626.41	0.598	0.821	0.442	0.144	Moderate Resource (Rapidly Changing)
626.46	0.021	0.799	0.291	-0.423	Low Resource
626.47	0.127	0.511	0.343	-0.335	Low Resource
626.48	0.002	0.925	0.388	-0.439	Low Resource
626.49	0.34	0.882	0.7	0.283	High Resource

Source: California Fair Housing Task Force, TCAC/HCD Opportunity Maps, 2020 Statewide Summary Table

Access to high-quality public transportation can also be looked at as an indicator of access to opportunities. AllTransit is a database created by the Center for Neighborhood Technology to explore metrics that reveal the social and economic impact of transit, specifically looking at connectivity, access to jobs, and frequency of service. AllTransit’s overall evaluation was that Laguna Woods had a low combination of trips per week and number of accessible jobs, enabling few people to take transit to work. Specifically, while the vast majority of jobs within Laguna Woods are located within 0.5 mile of transit and Laguna Woods residents can access over 90,000 jobs within a 30-minute transit commute, the transit quality within Laguna Woods is low. There are only four transit routes within Laguna Woods, and none of them offer high-frequency service as defined by AllTransit, making commuting by means of public transportation difficult.

The California Office of Environmental Health Hazard Assessment (OEHHA) developed a screening methodology to help identify California communities disproportionately burdened by multiple sources of pollution, called the California Communities Environmental Health Screening Tool (CalEnviroScreen). High-scoring communities tend to be more burdened by pollution from multiple sources and most vulnerable to its effects, taking into account their socioeconomic characteristics and underlying health status. Scores for census tracts within Laguna Woods are listed in Table Z. Scores for Laguna Woods range between 4.81 and 28.08, which are relatively low. The highest-scoring area within Laguna Woods is the census tract on the southeast side of Laguna Woods near Interstate 5 (Census Tract 626.47).

**Table Z: CalEnviroScreen Scores by Census Tract (2020)**

Census Tract	CalEnviroScreen Score	CalEnviroScreen Percentile
626.21	6.37	21
626.22	15.18	37
626.25	12.47	37
626.41	4.81	18
626.46	18.9	44
626.47	28.08	54
626.48	10.56	32
626.49	6.30	22

Source: CA Office of Environmental Health Hazard Assessment (OEHHA), CalEnviroScreen 4.0 Draft

## 1.5 REGIONAL HOUSING NEEDS

State law requires all regional councils of governments to determine the existing and projected housing need for its region and determine the portion allocated to each jurisdiction. This is known as the RHNA process. State Housing Element law requires that each city and county develop local housing programs to meet its “fair share” of existing and future housing needs for all income groups, as determined by the jurisdiction’s Council of Governments. This fair-share allocation concept seeks to ensure that each jurisdiction accepts responsibility for the housing needs not only of its resident population but also for the jurisdiction’s projected share of regional housing growth across all income categories. Regional growth needs are defined as the number of units that would have to be added in each jurisdiction to accommodate the forecasted number of households, as well as the number of units that would have to be added to compensate for anticipated demolitions and changes to achieve an “ideal” vacancy rate.

In the six-county Southern California region, which includes Laguna Woods, the agency responsible for assigning these regional housing needs to each jurisdiction is SCAG. The regional growth allocation process begins with the California Department of Finance’s projection of statewide housing demand for a 5-year planning period, which is then apportioned by HCD among each of the State’s official regions. SCAG has determined the projected housing need for its region for the 2021 to 2029 Housing Element cycle and has allocated this housing need to each jurisdiction by income category through the RHNA process. The RHNA represents the minimum number of housing units each community is required to provide “adequate sites” for through zoning, and is one of the primary threshold criteria necessary to achieve HCD certification of the Housing Element.

In allocating the region's future housing needs to jurisdictions, SCAG is required to take the following factors into consideration:

- Market demand for housing
- Employment opportunities
- Availability of suitable sites and public facilities
- Commuting patterns
- Type and tenure of housing
- Loss of units in assisted housing developments
- Overconcentration of lower-income households
- Geological and topographical constraints

As defined by the RHNA process, Laguna Woods' new construction need for the 2021 to 2029 planning period has been established at 997 new units, distributed among the four income categories as shown in Table AA. The City will continue to provide sites for a mix of single-family, multifamily and mixed-use housing, supported by a variety of programs to enhance affordability, to accommodate its RHNA and contribute toward addressing the growing demand for housing in the Southern California region.

**Table AA: Regional Housing Needs Assessment, 2021–2029**

Income Level	Number of Units	Percent of Total RHNA
Very Low* (<50% of AMI)	127	12.7%
Low (50-80% of AMI)	136	13.6%
Moderate (80-120% of AMI)	192	19.3%
Above Moderate (>120% of AMI)	542	54.4%
<b>Total</b>	<b>997</b>	<b>100%</b>

AMI = Annual Median Income

**This page intentionally left blank**

DRAFT



**EXHIBIT B**

**CONSTRAINTS ANALYSIS**

**CITY OF LAGUNA WOODS**

DRAFT

**LSA**

July 2021

**This page intentionally left blank**

DRAFT

## CONSTRAINTS ANALYSIS

### CITY OF LAGUNA WOODS

Submitted to:

City of Laguna Woods  
24264 El Toro Road  
Laguna Woods, California 92637

Prepared by:

LSA  
20 Executive Park, Suite 200  
Irvine, California 92614  
(949) 553-0666

Project No. LWD2101

The logo for LSA, consisting of the letters 'LSA' in a bold, blue, sans-serif font.

July 2021

**This page intentionally left blank**

DRAFT

**TABLE OF CONTENTS**

TABLE OF CONTENTS ..... i

LIST OF ABBREVIATIONS AND ACRONYMS..... ili

**1.0 HOUSING CONSTRAINTS..... 1**

**2.0 GOVERNMENTAL CONSTRAINTS..... 2**

    2.1 Land Use Controls ..... 2

    2.2 Residential Development Standards..... 4

    2.3 Provision for a Variety of Housing Types ..... 6

    2.4 Housing for Persons with Disabilities..... 13

    2.5 Site Improvements ..... 15

    2.6 Development Fees ..... 15

    2.7 Local Processing and Permit Procedures ..... 16

    2.8 Building Code ..... 18

    2.9 Federal and State Regulations ..... 19

**3.0 MARKET CONSTRAINTS ..... 20**

    3.1 Availability of Financing ..... 20

    3.2 Foreclosures..... 20

    3.3 Development Costs ..... 21

**4.0 INFRASTRUCTURE CONSTRAINTS..... 23**

    4.1 Water ..... 23

    4.2 Wastewater..... 23

    4.3 Transportation Infrastructure ..... 24

**5.0 ENVIRONMENTAL CONSTRAINTS..... 26**

    5.1 Flooding..... 26

    5.2 Seismic and Geologic Hazards..... 26

    5.3 Wildfires ..... 27

    5.4 Noise..... 27

**FIGURES AND TABLES**

**FIGURE**

Figure 1: Zoning Map ..... 3

**TABLES**

Table A: Residential Land Use Designations ..... 2

Table B: Residential Development Standards..... 4

Table C: Residential Parking Requirements ..... 5

Table D: Housing Types Per Zoning Code ..... 7

Table E: Residential Development Processing Fees..... 16

Table F: Comparison of Processing Fees..... 17

Table G: Typical Permit Processing Timelines..... 17

Table H: Disposition of Home Purchase and Improvement Loan Applications (2019)..... 20

Table I: San Joaquin Hills Transportation Corridor Development Impact Fees (2021)..... 25

DRAFT

## LIST OF ABBREVIATIONS AND ACRONYMS

AB	Assembly Bill
ADA	Americans with Disabilities Act
ADU	accessory dwelling unit
CBC	California Building Code
CC	Community Commercial
CEQA	California Environmental Quality Act
CF-P	Community Facilities—Private
CF-PI	Community Facilities—Public/Institutional
CIP	Capital Improvement Program
City	City of Laguna Woods
CUP	Conditional Use Permit
ETWD	El Toro Water District
FAR	floor area ratio
FEMA	Federal Emergency Management Agency
FIRM	Flood Insurance Rate Maps
ft	foot/feet
HMDA	Home Mortgage Disclosure Act
Lanterman Act	Lanterman Developmental Disabilities Services Act
mi	mile(s)
OCTA	Orange County Transportation Authority
RC	Residential Community
RT	Residential Towers
SB	Senate Bill
sf	square feet
SFHA	Special Flood Hazard Area
SRO	Single Room Occupancy
UWMP	Urban Water Management Plan
WRP	Water Recycling Plant

**This page intentionally left blank**

DRAFT



## 1.0 HOUSING CONSTRAINTS

The City of Laguna Woods' (City) Housing Element seeks to ensure the provision of adequate housing to meet the existing and projected needs of all economic segments of the community. Many factors, including market mechanisms, government regulations and policies, and infrastructure and environmental constraints, can constrain the development, maintenance, and improvement of housing. This Constraints Analysis addresses the potential and actual governmental constraints upon the development, maintenance, or improvement of housing that may affect the supply and cost of housing in Laguna Woods, as required by Government Code Section 65583(a).<sup>1</sup>

DRAFT

---

<sup>1</sup> California Department of Housing and Community Development. 2021. Codes and Enforcement of Onsite/Offsite Improvement Standards. Website: <https://www.hcd.ca.gov/community-development/building-blocks/constraints/codes-and-enforcement-on-offsite-improvement-standards.shtml> (accessed June 11, 2021).

## 2.0 GOVERNMENTAL CONSTRAINTS

Actions or policies of governmental agencies, whether involved directly or indirectly in the housing market, can impact the ability of the development community to provide adequate housing to meet consumer demands. For example, the impact of federal monetary policies and the budgeting and funding policies of governmental agencies can either stimulate or depress various aspects of the housing industry. State and local government compliance, and the enactment of sanctions for noncompliance, with federal laws may also have an impact on the housing industry.

State and local government compliance with state laws can complicate the development of housing. Statutes such as the California Environmental Quality Act (CEQA) and rezoning and General Plan amendment procedures required by the Government Code can prolong the review and approval of development proposals by local governments. In many instances, compliance with such mandates includes time constraints that cannot be altered by local governments.

City policies can also impact the price and availability of housing. Land use controls, site improvement requirements, building codes, fees, and other local programs to improve the overall quality of housing may serve as constraints to housing development.

### 2.1 LAND USE CONTROLS

The City's General Plan and Zoning Code provide for a range of residential land use designations and zoning districts. The City's Zoning Map is included as Figure 1. Land use designations that allow for residential development are presented in Table A.

**Table A: Residential Land Use Designations**

General Plan Land Use Designation	Max. Density	Description
Low Density Residential	<10 du/ac	Includes all dwelling units equipped for independent living (i.e., kitchen, bathroom, and sleeping quarters). Facilities intended for transient living, such as hotels and motels and hospitals and skilled nursing units, are not typically included.
Medium Density Residential	10–12 du/ac	
High Density Residential	13–35 du/ac	
Residential Community	<10 du/ac or 10-12 du/ac depending on location	Encompasses nearly all of the Laguna Woods Village planned residential community with the exception of Rossmoor Towers. Integrates a mix of single-family detached, single-family attached, two family, and multi-family residential, with supporting country clubs, parks, community services, local-serving noncommercial services, and open spaces. Common areas are managed by private nonprofit community associations.

Source: Land Use Element (City of Laguna Woods 2017).

ac = acre(s)

du = dwelling unit

max. = maximum

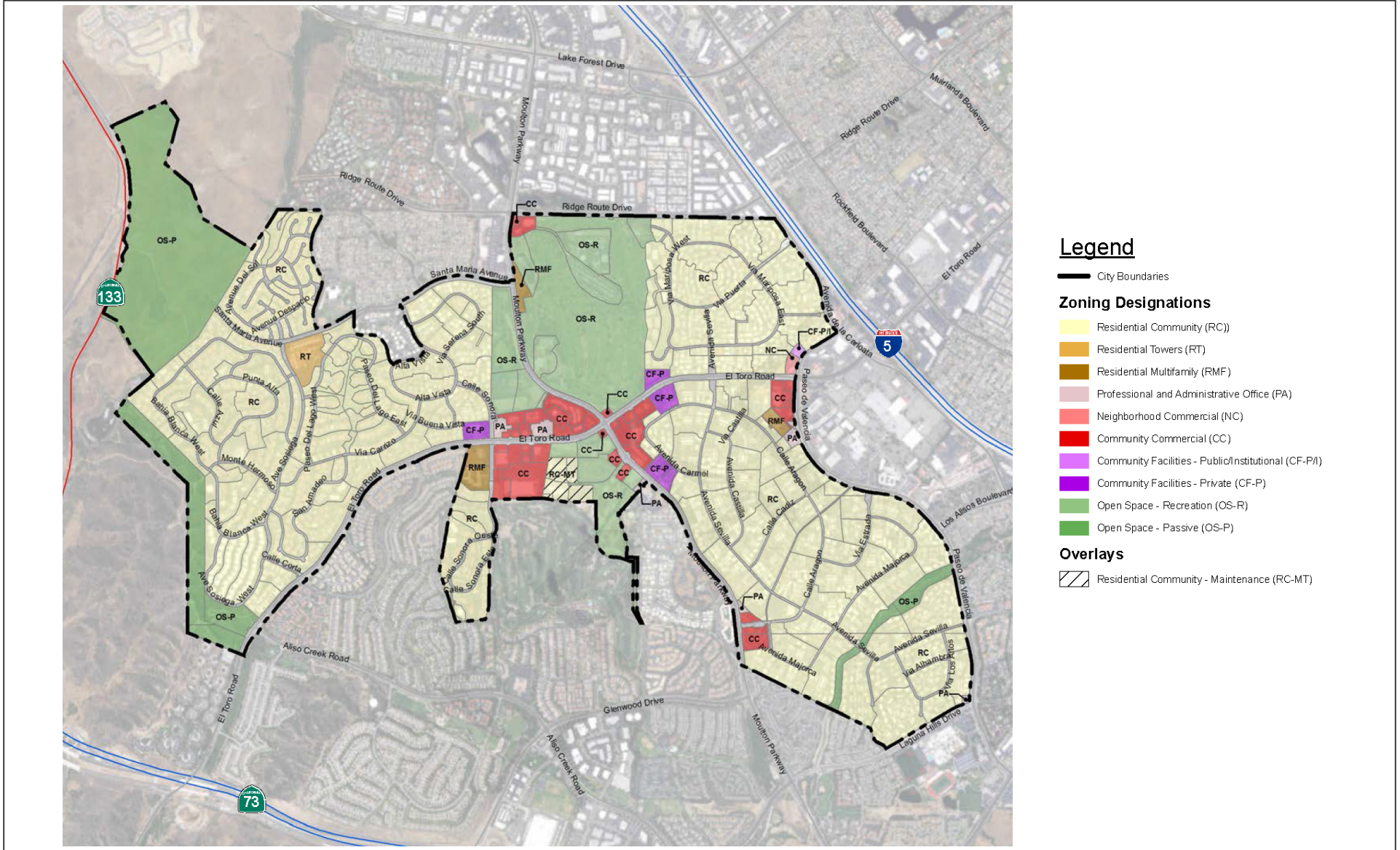
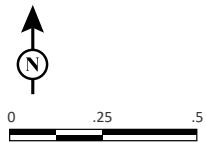


FIGURE 1

LSA



SOURCE: City of Laguna Woods

I:\LWD2101\G\Zoning\_Map.ai (6/10/2021)

Laguna Woods Constraints Analysis

Zoning Map

## 2.2 RESIDENTIAL DEVELOPMENT STANDARDS

The City's Zoning Code contains development standards for each zoning district consistent with the land use designations of the General Plan. The Zoning Code establishes development standards for each zoning district to ensure quality development and reduce the potential for land use conflicts. Residential development standards are summarized in Table B.

**Table B: Residential Development Standards**

Development Standard	Residential Multifamily (RMF)	Residential Community (RC)	Residential Towers (RT)
Maximum Building Height (ft)	65	40	None
Minimum Building Site Area (sf)	7,200	None	None
Minimum Area per Unit (sf)	1,000 <sup>1</sup>	None <sup>2</sup>	None <sup>2</sup>
Minimum Setback (ft)			
Front Yard	20	None <sup>3</sup>	None
Side Yard from ROW	5	None <sup>3</sup>	None
Rear Yard from ROW	25	None <sup>3</sup>	None
Side Yard not abutting ROW	5	None <sup>3</sup>	None
Rear Yard not abutting ROW	25 <sup>4</sup>	None <sup>3</sup>	None
Distance between Principal Structures (ft)	10	None <sup>3</sup>	None
Maximum Building Site Coverage	50%	50% <sup>5</sup>	None <sup>2</sup>

Source: Zoning Ordinance (City of Laguna Woods 2020).

<sup>1</sup> The minimum per dwelling unit is based on the net land area.

<sup>2</sup> There shall be no minimum lot size. The total number of residential units permitted within the planning unit shall not be exceeded, as was shown on the statistical analysis for the original planned community, as amended. The dwelling densities as categorized in the City's General Plan as low-density, medium-density, and high-density shall not be exceeded. The limitations contained within the General Plan shall take precedence over any discrepancies that may exist as compared to the statistical analysis for the planning units.

<sup>3</sup> Required yards and distances between building structures are waived.

<sup>4</sup> In computing the depth of a rear setback from any building where such setback opens on an alley, private street, or public park, one-half of the width of such alley, street, or park may be deemed to be a portion of the rear setback, except that under this provision, no rear setback shall be less than 15 ft.

<sup>5</sup> The building site coverage shall not exceed 50 percent of the land area contained within each recorded tract, exclusive of dedicated ROW. Swimming pool coverage shall not be considered as building site coverage.

City = City of Laguna Woods      sf = square feet  
ft = feet                              ROW = right-of-way

The cumulative effect of the City's residential development standards does not constrain the expansion of housing opportunities. Density standards are consistent with the densities established for General Plan land use categories. The setback requirements provide minimal light and air for development, are typical in the region, and do not unreasonably constrain housing opportunities.

All residential uses are currently required to provide the number of parking spaces as outlined in Table C. Developers of affordable and senior housing who are eligible for a density bonus pursuant to Government Code Sections 65919 through 65918 are eligible to use parking standards established by state law. Density bonus provisions are discussed in more detail later in this section.

The City monitors its development standards and their impact on development. Periodically, the City will amend the Zoning Code to ensure that development standards respond to market trends. The City has adopted other provisions in the Zoning Code that facilitate a range of residential development types and encourage affordable housing, as discussed below.

**Table C: Residential Parking Requirements**

Use	Parking Requirement
Attached or detached single-family dwellings	<ul style="list-style-type: none"> <li>● 2 covered parking spaces for each dwelling unit.</li> </ul>
Two or more dwelling units on one building site.	<ul style="list-style-type: none"> <li>● Studio to 1-bedroom: 1.5 parking spaces for each dwelling unit</li> <li>● 2-bedroom: 2 parking spaces for each dwelling unit</li> <li>● 3-bedroom and up: 2.5 parking spaces for each dwelling unit plus 0.5 parking space for each bedroom in excess.</li> </ul>
Multifamily dwelling units (five or more dwelling units)	<ul style="list-style-type: none"> <li>● Each dwelling unit shall be assigned at least one standard-size parking space.</li> <li>● Additional unassigned parking spaces shall be provided using the following formula, which is based on the size of each unit: <ul style="list-style-type: none"> <li>○ &lt;700 sf: 0</li> <li>○ 701–800 sf: +0.17</li> <li>○ 801–900 sf: +0.34</li> <li>○ 901–1,000 sf: +0.50</li> <li>○ 1,001–1,100 sf: +0.67</li> <li>○ 1,101–1,200 sf: +0.84</li> <li>○ 1,201–1,300 sf: +1.0</li> <li>○ 1,301–1,400 sf: +1.18</li> <li>○ 1,401–1,500 sf: +1.34</li> <li>○ &gt;1,500 sf: +1.5</li> </ul> </li> <li>● 1 guest parking space per every 4 dwelling units, rounded up to the next nearest whole number, shall be provided.</li> </ul>

Source: Zoning Code (City of Laguna Woods 2020).

sf = square feet

### 2.2.1 Affordable Housing Density Bonus

Section 13.26.040 of the City's Zoning Code provides the details of the residential density bonus provision, which is intended to provide incentives for the production of housing for very low-income, lower-income, or senior households in accordance with California Government Code Sections 65915 and 65917. On September 16, 2020, the City amended its Density Bonus Ordinance to ensure compliance with the current state law in effect at that time. Assembly Bill (AB) 1763 made a number of changes to density bonus requirements for affordable projects. The bill requires a density bonus to be granted for projects that include 100 percent lower-income units, but allows up to 20 percent of total units in a project that qualifies for a density bonus to be for moderate-income households. Under the revised law, density bonus projects must be allowed four incentives or concessions, and for developments within 0.5 mile (mi) of a major transit stop, a height increase of up to three additional stories or 33 feet (ft). A density bonus of 80 percent is required for most projects, with no limitations on density placed on projects within 0.5 mi of a major transit stop. The bill also allows developers to request the elimination of minimum parking requirements for rental units affordable to lower-income families that are either supportive housing or special-needs housing, as defined. AB 2345, which was signed in September 2020, further incentivizes the production of affordable housing. The updated Housing Element is expected to include a program to amend the City's Zoning Code to ensure the affordable housing density bonus regulations conform to current state law.

In 2008, the San Sebastian senior apartments were completed with 17 units affordable to low-income residents. The development utilized a density bonus, and, as a result, the affordable units are subject to deed restrictions, which will ensure continued affordability through October 16, 2054.

### **2.2.2 Small-Lot Development**

The City has not established any zoning districts that are intended to specifically facilitate small-lot residential development; however, the City's Zoning Code does not require minimum lot sizes in the Residential Community (RC) and Residential Tower (RT) zoning districts.

### **2.2.3 Special-Purpose Zoning Districts**

Special-purpose zoning districts permit design and development standards to be established that are tailor-made for planned project areas with unique attributes. The City's Zoning Code includes the RC zoning district, which provides for the development and preservation of planned unit developments with a mixture of single-family attached and detached homes and multifamily homes. Neighborhoods in the RC district are characterized by controlled physical access and specialized recreation facilities. Setbacks and other development standards are to be tailored specifically to each project by means of a precise development plan that is approved with the project.

## **2.3 PROVISION FOR A VARIETY OF HOUSING TYPES**

State Housing Element law specifies that local governments must identify adequate sites to be made available through appropriate zoning and development standards to encourage the development of various types of housing for all economic segments of the population, including multifamily residential housing, factory-built housing, emergency shelters, transitional housing, and supportive housing. Table D summarizes the housing types permitted in each of the City's zoning districts.

### **2.3.1 Single-Family Housing**

Single-family housing is permitted by right in the Residential Multifamily (RMF) and RC districts. As outlined in the City's Zoning Code, standard development in the RC district shall be predominantly of multiunit, multistoried structures and single-family, one-story structures in an arrangement of attached or detached dwellings and their accessory structures.

### **2.3.2 Multifamily Housing**

Multifamily housing is permitted by right in the RMF, RC, and RT districts. The RMF zoning district is intended to provide for the development and preservation of high-density multifamily residential neighborhoods with a moderate amount of open space. Care is taken to ensure that uses approved in the RMF zoning district are compatible with surrounding residential neighborhoods. RMF-zoned properties are located in three areas of Laguna Woods off major roadways. The RC district was created to provide for the development and preservation of planned unit developments with a mixture of single-family attached and detached homes, as well as multifamily homes. RC-zoned properties encompass most of the land within Laguna Woods, reflecting its planned community heritage. The RT district was established to provide for the development and preservation of high-rise multifamily structures. RT-zoned properties exist in one small area in the western portion of

**Table D: Housing Types Per Zoning Code**

Land Use Types	Zoning District		
	Residential Multifamily (RMF)	Residential Community (RC)	Residential Towers (RT)
Accessory Building/Use	A	A	A
Accessory Dwelling Unit	P	P	P
Condominiums/Stock Cooperatives	U	U	U
Community Apartment Projects	U	U	U
Community Care Facilities (<6 persons)	P	P	P
Congregate Care Facility	U	U	U
Duplex	P	U	X
Dwelling, Multiple-Family	P	P	P
Dwelling, Single-Family	P	P	X
Emergency and Transitional Housing Shelters	X	X	X
Guesthouse	X	A	X
Junior Accessory Dwelling Unit	P	P	P
Mobile Home	P	P	X
Mobile Home Development	U	U	X
Planned Unit Development	U	U	U
Residential Tract Sales & Rentals	T/SE	T/SE	T/SE
Supportive Housing	P	P	P
Transitional Housing	P	P	P

Source: Zoning Code (City of Laguna Woods 2020)

A = Permitted only as an accessory to a Principal Use

P = Permitted as a Principal Use

T/SE = Permitted with an approved Temporary Use/Special Event permit

U = Permitted with an approved use permit

X = Prohibited

Laguna Woods. Additional development standards are applicable to multifamily housing with more than five dwelling units on site, including standards related to circulation, lighting, waste disposal, and infrastructure.

### 2.3.3 Mixed Use

Mixed-use projects combine both nonresidential and residential uses on the same site. Mixed-use development can help reduce the effects of housing cost burden by increasing density and offering opportunities for reduced vehicular trips by walking, bicycling, or taking public transportation. Although the City's Zoning Code does not currently include any zoning districts that allow mixed-used development, the updated Housing Element is expected to include a program to amend the Zoning Code to include one or more mixed-use overlay zoning districts that would allow the development of commercial and residential uses on the same parcel.

### 2.3.4 Live/Work Units

The City's Zoning Code does not currently include any zoning districts that allow for live/work units.

### 2.3.5 Senior Housing

Section 13.06.010 of the City's Zoning Code defines senior citizen housing as "a residential development consisting of at least 35 dwelling units which is developed for, or substantially rehabilitated or renovated for, senior citizens." Additionally, California Civil Code Section 51.3 defines "senior citizen" as a person 62 years of age or older, or 55 years of age or older, in a senior citizen housing development, and "senior citizen development" as a residential development developed, substantially rehabilitated, or substantially renovated for senior citizens that has at least 35 dwelling units.

Section 13.26.030 of the City's Zoning Code, which provides details about housing incentive use permits for affordable or senior citizen housing, states that in any zoning district that permits residential uses, a housing incentive use permit application to permit more dwelling units than allowed by zoning, and/or establish special site development standards, may be approved for the purposes of facilitating affordable and/or senior citizen housing developments.

### 2.3.6 Manufactured Housing and Mobile Homes

Manufactured housing and mobile homes offer an affordable housing option for many low- and moderate-income households. Manufactured housing is permitted by right in all zoning districts that permit single-family dwelling units, as required by state law. Mobile homes are permitted in the RMF and RC districts, and mobile home parks are permitted in those same zoning districts with an approved use permit. Mobile home developments are subject to additional development standards not related to the use; instead, the standards relate to landscape screening and design. According to California Department of Finance estimates, there were no mobile homes in Laguna Woods as of January 2020.<sup>1</sup>

According to the National Manufactured Home Construction and Safety Act of 1974, a manufactured home built and certified after June 15, 1976 and constructed on a permanent foundation may be located in any residential zoning district where a conventional single-family detached dwelling is permitted subject to the same restrictions on density and to the same property development regulations. Manufactured homes are currently allowed in all residential zoning districts, subject to foundational regulations found in Government Code Section 65852.3. Manufactured housing is treated the same as single-family dwellings and is subject to the same property development standards and permitting process. The City's Zoning Code requires manufactured housing to be architecturally compatible (roofing overhangs, roofing materials, exterior siding, stucco, etc.) with single-family dwellings.

### 2.3.7 Accessory Dwelling Units

Per Government Code Section 65852.2, an "accessory dwelling unit" (ADU) is defined as "an attached or a detached residential dwelling unit that provides complete independent living facilities for one or more persons and is located on a lot with a proposed or existing primary residence. It shall include permanent provisions for living, sleeping, eating, cooking, and sanitation on the same

---

<sup>1</sup> California Department of Finance. 2020. E-5 Population and Housing Unit Estimates. Website: <https://www.dof.ca.gov/Forecasting/Demographics/Estimates/E-5/> (accessed June 11, 2021).



parcel as the single-family or multifamily dwelling is or will be situated.” ADUs may be an alternative source of affordable housing for lower-income households and seniors.

The City has updated its Zoning Code to permit ADUs by right if they are contained within the space of a proposed or existing single-family dwelling or accessory structure, or existing multifamily dwelling. This update to the City’s Zoning Code was made to comply with state requirements, with Government Code Section 65852.2 used as a baseline for the amendments.

Recent state legislation, including AB 68, AB 587, AB 881, and Senate Bill (SB) 13, addresses standards and regulations for ADUs. The bills modified the fees, application process, and development standards for ADUs, with the goal of lowering barriers to ADU development and increasing overall numbers of ADUs. Key provisions include the following:

- Prohibiting standards related to lot coverage standards, lot size, floor area ratio (FAR), or open space that have the effect of limiting ADU development
- Allowing ADUs within or attached to attached garages, storage areas, or accessory structures
- Removing requirements to replace parking when a garage or carport is demolished to develop an ADU
- Prohibiting maximum sizes for ADUs that are less than 850 square feet (sf) (1,000 sf for units with two or more bedrooms)

The City last updated its Zoning Code with regard to ADUs in 2020 to address the requirements of AB 68, AB 587, AB 881, and SB 13.

### **2.3.8 Residential Care Facilities**

The Lanterman Developmental Disabilities Services Act (Lanterman Act) is a state law that sets out the rights of persons with developmental disabilities. The Lanterman Act impacts local zoning ordinances by requiring the use of property for the care of six or fewer disabled persons to be classified as a residential use, permitted by right, under zoning provisions. More specifically, a state-authorized, certified, or licensed family care home, foster home, or a group home serving six or fewer disabled persons or dependent and neglected children on a 24-hour-a-day basis is considered a residential use that is to be permitted in all residential zoning districts. No local government can impose stricter zoning or building and safety standards on these homes. Due to the unique characteristics of larger (more than six persons) residential care facilities, most local governments require a discretionary use permit to ensure neighborhood compatibility in the siting of these facilities.

The City’s Zoning Code accommodates both large and small residential care facilities. The City facilitates and encourages the development of residential care facilities by treating licensed facilities that serve six or fewer persons as standard residential uses, consistent with state law. As such, community care facilities are permitted by right in all residential zoning districts. Additionally, community care facilities serving seven to 12 persons, except for large family day care homes, are

permitted in any district, planned community, or specific plan area zoned for residential use, subject to the issuance of a use permit. The use permit is intended to ensure that the development is consistent with applicable zoning. In a supportive housing development, housing can be coupled with social services such as job training, alcohol and drug abuse programs, and case management for populations in need of assistance, such as the homeless, those suffering from mental illness or substance abuse problems, and the elderly or medically frail. Because supportive housing is a residential use, it would be treated as such in the development process whether the supportive housing development consisted of single-family detached units or apartment buildings. Similar to other multifamily developments, the required use permit process is intended to establish appropriate and unique development standards for residential development in the RC and RT zoning districts, as the zoning regulations contain few standards. This allows for greater specificity in development standards.

Review of the California State Community Care Licensing Division inventory of community care facilities identifies two residential care facilities in Laguna Woods. These facilities are for individuals who require 24-hour supervision but who do not generally need medical care beyond routine health checks and medication monitoring. Las Palmas is a licensed residential care community with 184 rental units, and the Regency is a licensed residential care community that consists of 192 rental units and offers both independent and assisted living on a month-to-month basis. The Regency is the only residential community that, under unique circumstances, will accommodate individuals younger than 55 within its assisted living facility.

### **2.3.9 Single Room Occupancy**

Single Room Occupancy (SRO) facilities are small, one-room units occupied by a single individual and may either have shared or private kitchen and bathroom facilities. SROs are rented on a monthly basis typically without rental deposit and can provide an entry point into the housing market for extremely low-income individuals, formerly homeless persons, and disabled persons.

The City has adopted provisions in its Zoning Code (Section 13.26.170) to accommodate and regulate the establishment of SRO uses. These provisions include the following requirements:

- In the absence of findings as set forth in alternatives to off-street parking requirements, provision of one-half parking space for each guest unit, plus one space for each employee
- Submittal of a management plan outlining management policies, operations, emergency procedures, a security program, rental procedures, maintenance plans, and staffing as part of the use permit application
- Provision of an on-site manager on a 24-hour basis
- Provision of a single manager's unit, which shall be designed as a complete residential unit and be a minimum of 225 sf in size.

SRO uses are permitted in any zoning district or specific plan area zoned for hotels, subject to the approval of a use permit. Furthermore, the City's Zoning Code states that SROs will be treated as nonresidential uses.

### 2.3.10 Emergency Shelters and Low Barrier Navigation Centers

An emergency shelter is a facility that provides shelter to homeless families and/or homeless individuals on a limited short-term basis. According to the 2019 Point-in-Time Count for Orange County,<sup>1</sup> there were five unsheltered people living in homelessness in Laguna Woods. State law requires emergency shelters to be permitted by right in at least one zoning district where adequate capacity is available to accommodate at least one year-round shelter. The City's Zoning Code was amended in 2011 to include regulations pursuant to state law for emergency and transitional housing.

The City's Zoning Code Section 13.23.010 was also amended in 2018 to permit emergency shelters in the Community Facilities – Public/Institutional (CF-P/I) and Community Facilities – Private (CF-P) zoning districts as a by-right use.

In addition to application of the CF-P/I and CF/P district development standards, pursuant to Government Code Section 65583, the City can also specify written, objective standards to regulate the following aspects of emergency shelters to enhance compatibility:

1. **Location and Separation:** Emergency shelters shall be situated more than 300 ft from another emergency shelter.
2. **Physical Characteristics:**
  - a. The maximum number of beds for emergency shelters shall be 20 unless a larger number is approved through a conditional use permit.
  - b. The maximum number of beds does not apply in situations of citywide or statewide designated disasters or catastrophic conditions as determined by the City Council or City Manager.
  - c. Emergency shelters shall have adequate private living space, shower and toilet facilities, and secure storage areas for its intended clients.
  - d. All on-site waiting and client intake areas shall be located in the interior of the emergency shelter and shall be of sufficient size to prevent any such activities from occurring in the exterior of the emergency shelter.

AB 101 requires cities to allow a Low Barrier Navigation Center development by right in areas zoned for mixed uses and nonresidential zoning districts permitting multifamily uses if it meets specified requirements. A "Low Barrier Navigation Center" is defined as "a Housing First, low-barrier, service-

<sup>1</sup> United to End Homelessness. Point-In Time Count. 2019. Website: <https://www.unitedtoendhomelessness.org/2019-point-in-time-count> (accessed April 29, 2021).

enriched shelter focused on moving people into permanent housing that provides temporary living facilities while case managers connect individuals experiencing homelessness to income, public benefits, health services, shelter, and housing.” Low Barrier Navigation Centers may include options such as allowing pets, permitting partners to share living space, and providing storage for residents’ possessions. AB 101 also sets a timeline for jurisdictions to act on applications for Low Barrier Navigation Center developments. The requirements of this bill are effective through the end of 2026, at which point they are repealed.

### **2.3.11 Transitional Housing and Supportive Housing**

Health and Safety Code Section 50675.2 defines “transitional housing” and “transitional housing development” as buildings configured as rental housing developments but operated under program requirements that call for the termination of assistance and recirculation of the assisted unit to another eligible program recipient at some predetermined future point in time, which shall be no less than six months. Residents of transitional housing are usually connected to supportive services designed to assist the homeless in achieving greater economic independence and a permanent, stable living situation. Transitional housing can take several forms, including group quarters with beds, single-family homes, and multifamily apartments, and typically offers case management and support services to help return people to independent living (often in six months to two years).

Government Code Section 65582 defines supportive housing as housing with no limits on the length of stay that is occupied by a “target population” and links this population with the provision of housing and social services. “Target population” means persons with low incomes who have one or more disabilities, including mental illness, HIV/AIDS, substance abuse, or other chronic health condition, or individuals eligible for services provided pursuant to the Lanterman Act (Division 4.5 [commencing with Section 4500] of the Welfare and Institutions Code) and may include, among other populations, adults, emancipated minors, families with children, elderly persons, young adults aging out of the foster care system, individuals exiting from institutional settings, veterans, and homeless people (Government Code Sections 65582(f) and (g)).

State law requires transitional and supportive housing to be defined as a residential use and subject only to the same regulations as comparable residential uses. The City currently permits emergency shelters by right in the Community Facilities - Public/Institutional (CF-P/I) and Community Facilities - Private (CF-P) zoning districts with the intent to provide adequate development and operational standards for such uses to ensure that the appropriate housing and services for special needs populations are met.

AB 2162 requires supportive housing projects of 50 units or fewer to be permitted by right in zoning districts where multifamily and mixed-use developments are permitted, when the development meets certain conditions. The City may choose to allow larger supportive housing projects by right in those zoning districts. The bill also prohibits minimum parking requirements for supportive housing within 0.5 mi of a public transit stop.

### 2.3.12 Farm Employee Housing

The City has no land zoned for agriculture and does not contain any agricultural land uses. Further, the 2015–2019 American Community Survey estimates there are no residents who hold farming, fishing, or forestry occupations. Therefore, there is no need for farm worker housing.

## 2.4 HOUSING FOR PERSONS WITH DISABILITIES

Both the federal Fair Housing Act and the California Fair Employment and Housing Act impose an affirmative duty on local governments to make reasonable accommodations (i.e., modifications or exceptions) in their zoning and other land use regulations when such accommodations may be necessary to afford disabled persons an equal opportunity to use and enjoy a dwelling.

The City has conducted a review of zoning and building code requirements and permitting procedures to identify potential constraints for housing for persons with disabilities. The City's policies and regulations regarding housing for persons with disabilities are described below.

### 2.4.1 Zoning and Land Use

Restrictive land use policies and zoning provisions can constrain the development of housing for persons with disabilities.

#### *Definition of Family*

Local governments may restrict access to housing for households failing to qualify as a “family” by the definition specified in the Zoning Code. Specifically, a restrictive definition of “family” that limits the number of and differentiates between related and unrelated individuals living together may illegally limit the development and siting of group homes for persons with disabilities, but not for housing families that are similarly sized or situated.<sup>1</sup>

The City defines “family” to mean one or more persons occupying one dwelling unit. The term “family” includes the occupants of community care facilities serving six or fewer persons that are permitted or licensed by the State. The term “family” does not include occupants of a fraternity, sorority, boardinghouse, lodging house, club, or motel. To accommodate disabled persons in public facilities, the City defers to the California Access Compliance Reference Manual from the Department of General Services, Division of the State Architect.

#### *Residential Care Facilities*

Under the Lanterman Act, small licensed residential care facilities for six or fewer persons must be treated as regular residential uses and permitted by right in all residential zoning districts. The City

---

<sup>1</sup> California court cases (City of Santa Barbara v. Adamson, 1980 and City of Chula Vista v. Pagard, 1981, etc.) have ruled an ordinance as invalid if it defines a “family” as: (a) an individual; (b) two or more persons related by blood, marriage, or adoption; or (c) a group of not more than a specific number of unrelated persons as a single housekeeping unit. These cases have explained that defining a family in a manner that distinguishes between blood-related and non-blood related individuals does not serve any legitimate or useful objective or purpose recognized under the zoning and land use planning powers of a municipality, and therefore violates rights of privacy under the California Constitution.

permits small licensed residential care facilities in all residential zoning districts and does not have additional development standards for these facilities and is, therefore, in compliance with the Lanterman Act.

### *Parking Standards*

Development in the City is required to meet parking standards for people with disabilities, as required by state law, including requirements for the number and design of disabled parking spaces.

### *Reasonable Accommodation*

The Fair Housing Act requires that local governments provide reasonable accommodation to rules, policies, practices and procedures where such accommodation may be necessary to afford individuals with disabilities equal opportunity to housing. To create a process for making requests for reasonable accommodation to land use and zoning decisions and procedures regulating the siting, funding, development and use of housing for people with disabilities, the City has adopted a Reasonable Accommodations Ordinance in accordance with state law (Section 13.15.010 of the City's Zoning Code). The Reasonable Accommodations Ordinance provides for flexibility in the City's development standards to accommodate persons with disabilities.

## **2.4.2 Building Codes**

The City enforces the California Building Code (CBC), including Chapters 11A (Housing Accessibility) and 11B (Accessibility to Public Buildings, Public Accommodations, Commercial Buildings and Publicly Funded Housing), which regulate the access and adaptability of buildings to accommodate persons with disabilities. Furthermore, Government Code Section 12955.1 requires that 10 percent of the total dwelling units in multi-family buildings without elevators consisting of three or more rental units or four or more condominium units are subject to the following building standards for persons with disabilities:

- The primary entry to the dwelling unit shall be on an accessible route unless exempted by site impracticality tests.
- The public and common areas shall be readily accessible to and usable by persons with disabilities.
- All the doors designed to allow passage into and within all premises shall be sufficiently wide to allow passage by persons in wheelchairs.
- All premises within covered multifamily dwelling units shall contain the following features of adaptable design:
  - An accessible route into and through the covered dwelling unit.
  - Light switches, electrical outlets, thermostats, and other environmental controls in accessible locations.
  - Reinforcements in bathroom walls to allow later installation of grab bars around the toilet, tub, shower stall, and shower seat, where those facilities are provided.

- Useable kitchens and bathrooms so that an individual in a wheelchair can maneuver about the space.

Compliance with the CBC, Government Code, and federal Americans with Disabilities Act (ADA) is assessed and enforced by the Building Division as a part of the building permit process. The City has not adopted any amendments to the CBC that diminish the ability to accommodate persons with disabilities.

### 2.4.3 Conclusion

The City has not adopted unique restrictions that constrain the development of housing for persons with disabilities nor has it adopted regulations inconsistent with applicable federal or state law. There are no City-initiated constraints on housing for persons with disabilities caused or controlled by the City. In addition, the City has adopted formalized criteria and processing procedures for reasonable accommodation applications within its Zoning Code.

## 2.5 SITE IMPROVEMENTS

Developers of single-family residential tracts in the City are required to install arterial and local streets; sewer and water lines; storm drainage; curbs, gutters, and sidewalks; street lighting; underground utilities; and landscaping in the public right-of-way within and adjacent to a tract, if such facilities do not already exist. In most cases, these facilities are dedicated to the City or other agencies that are responsible for ongoing maintenance. Requirements for site improvements are at a level necessary to meet the City's costs and are necessary to protect health, safety, and welfare.

The cost of required off-site improvements vary with the sales price of each dwelling unit depending on the nature of development (i.e., level of improvements required). The City may also impose development impact fees on future housing developments in order to recover costs of installing off-site improvements including upgrading the circulation system and other urban service systems to serve increased density. The developed portions of Laguna Woods have the majority of necessary infrastructure, such as streets, electrical and water facilities, already in place. However, due to the age of the existing infrastructure, many areas where infill housing development is expected to occur may require infrastructure improvements to ensure sufficient capacity at build-out.

The City's Zoning Code includes minimum street width standards. Private streets serving four or less parcels as access to a public street are required to provide for a minimum pavement width of 16 feet within a minimum 20 ft wide right-of-way. Private streets serving five parcels or more as access to a public street are required to provide for a minimum pavement width of 28 ft within a minimum 40 ft wide right-of-way. Sidewalks are required to not be less than 6 ft in width. Streets in residential districts requiring a building site area of 15,000 sf or more and where no sidewalks are to be installed, are required to have a right-of-way that will provide a parkway width of at least 4 feet.

## 2.6 DEVELOPMENT FEES

The City collects various fees from developers to cover the costs of processing permits, including fees for planning approvals, subdivision map act approvals, environmental review, public works and plan check services, and building permits, among others. In addition to these service fees associated

with development processing, the City also charges several impact fees to offset the future impact of development on parks and traffic circulation.

Table E lists residential development processing fees, based off the fee schedule that is effective July 19, 2021. Prior to this update, the City's fees were last updated in 2020. There were no significant increases to planning/development and building fees.

**Table E: Residential Development Processing Fees**

Development Fees	Initial Deposit
Conditional Use Permit	\$4,000
Development Agreement	\$10,000
Environmental Impact Report	\$10,000
General Plan Amendment	\$10,000
Zoning Code Amendment	\$10,000
Initial Study/Negative Declaration/Mitigated Negative Declaration	\$5,000
Sign Program	\$2,500
Site Development Permit	\$4,000
Specific Plan	\$10,000
Variance	\$3,500
Zone Change	\$10,000

Sources: City of Laguna Woods (2021)

Note: Unless otherwise noted, all fees are the minimum fee for the service. The final fee is based on actual costs, which may exceed the minimum fee.

Table F provides a comparison of the City's fees with other cities in the region. As shown, fees for the cities of Laguna Woods, Laguna Niguel, and Lake Forest were generally within the same range.

In general, fees can be a constraint on housing development and compromise affordability because the additional cost borne by developers contributes to overall increased housing unit cost. However, the City's fees are necessary to maintain adequate planning services and other public services and facilities.

## 2.7 LOCAL PROCESSING AND PERMIT PROCEDURES

Development review and permit processing procedures are necessary steps to ensure that residential construction proceeds in an orderly manner.

Table G outlines the development review processing times and approval procedures for residential developments. Depending on the type of discretionary approval that is required, a one or two-level decision-making process may be required. The City's process is somewhat more streamlined than many other cities in that the City Council also serves as the Planning Commission.



**Table F: Comparison of Processing Fees**

Fee Type	Laguna Woods	Laguna Niguel	Laguna Hills	Lake Forest
Conditional Use Permit	\$4,000	\$3,800	\$8,148.07	\$2,400-5,000
Variance	\$3,500	\$3,800	\$6,293.38	\$5,000
Zone Change	\$10,000	\$5,000	\$10,522.43	\$10,000
General Plan Amendment	\$10,000	\$5,000	\$7,547.86	\$10,000
Tentative Tract Map	Varies	<ul style="list-style-type: none"> <li>● Preliminary Screencheck: \$1,425 (Flat)</li> <li>● Filing: \$2,925 + \$25/each lot (Deposit)</li> <li>● Added Lots to Filed Map: \$36/each lot (Flat)</li> <li>● Changed Map: \$370 (Flat)</li> <li>● Appeal to City Council: \$585 (Flat)</li> <li>● Amendment to Conditions: \$155 (Flat)</li> <li>● Amend Approved Map: \$1,000 + \$36/each numbered lot (Deposit)</li> </ul>	\$9,182.99	\$10,000
Tentative Parcel Map	Varies	<ul style="list-style-type: none"> <li>● Preliminary Screencheck: \$980 (Flat)</li> <li>● Filing: \$2,080 (Deposit)</li> <li>● Appeal to City Council: \$235 (Flat)</li> <li>● Amendment to Conditions: \$155 (Flat)</li> <li>● Amend Approved Map: \$1,000 + \$36/each numbered lot (Deposit)</li> </ul>	\$9,182.99	\$7,500

Sources: City of Laguna Woods (2020); City of Laguna Niguel (2020); City of Laguna Hills (2020); City of Lake Forest (2020).

Note: The fees listed above are generally approximated base fees or deposits; if the cost of providing the service exceeds the base fee or deposit, the balance is collected from the applicant.

**Table G: Typical Permit Processing Timelines**

Action/Request	Processing Time	Comments
Environmental Impact Report	9-12 months	Processing and review time limits controlled through CEQA. Adopted by the City Council.
Initial Study/Mitigated Negative Declaration	6-9 months	Processing time can be extended if the project has a longer review and approval period. Adopted by the City Council.
General Plan Amendment	10-12 months	Government Code Section 65358 limits the number of times any element of the General Plan can be amended each calendar year. Requires a public hearing for the City Council.
Zone Change	8-12 months	Certain procedures and time limits established by Gov. Code Sections 65854-65857. Approved by the City Council.
Tentative Parcel Map	45-60 days	Approved by the City Council.
Tentative Tract Map	6-8 months	Approved by the City Council.
Variance	3-4 months	Approved by the City Council.
Conditional Use Permits	3-4 months	Approved by the City Council.

CEQA = California Environmental Quality Act

### 2.7.1 Conditional Use Permit

Conditional Use Permits (CUPs) are required for some multi-family development, senior housing projects, mixed use projects, and large residential care facilities, dependent upon the underlying zoning district. As shown in Table G, the processing time for a CUP is typically 90 to 120 days.

The City's Zoning Code establishes the same required findings for the approval of all CUP applications, regardless of proposed use:

1. The proposed location of the conditional use is consistent with the requirements of the general plan and the zoning district in which the site is located;
1. The proposed location of the conditional use and the conditions under which it would be operated or maintained would not be detrimental to the public health, safety, or general welfare, nor would be materially injurious to properties or improvements in the vicinity; and
2. The proposed conditional use would comply with all applicable provisions of this zoning ordinance.

### 2.7.2 Conclusion

Although the City has not processed an application for a residential development project since the San Sebastian Apartments in the mid-2000s, it is committed to working closely with developers to approve residential projects in a timely manner and minimize any potential time constraints on development. For a typical project, the developer would meet with Planning Division staff to discuss the project and then would submit plans for a preliminary review. Plans would then be submitted to the Building Division for plan check and building permit issuance. Projects requiring a CUP would be evaluated based on the criteria listed above and reviewed by the City Council prior to plans being submitted for plan check. The City does offer concurrent processing of planning and building plans if so desired by the applicant. Throughout construction, the Building Division would perform inspections to monitor the progress of the project. This process is comparable to that of many cities in the region, therefore, processing times would be typical for the region.

## 2.8 BUILDING CODE

As required of all local governments in California, the City enforces the CBC. The CBC establishes construction standards necessary to protect public health, safety, and welfare and all new constructions and renovations must conform to the standards of the CBC.

Compliance with the CBC should not significantly add to the cost of construction since the CBC is mandated to be enforced statewide and costs should be relatively uniform statewide. Costs associated with the CBC are necessary to protect the health safety and welfare of the citizens. Compliance ensures that all new or renovated buildings are structurally sound, have proper exiting, and are equipped with necessary fire protection features. In addition, the CBC mandates energy efficiency as well as provisions for access for persons with disabilities.

## 2.9 FEDERAL AND STATE REGULATIONS

Federal and state requirements may act as a barrier to the development or rehabilitation of housing, and affordable housing in particular. These include state prevailing wage requirements and environmental review requirements.

### 2.9.1 State Prevailing Wage Requirements

Labor Code Section 1720, which applies prevailing wage rates to public works of over \$1,000, defines public works to mean construction, alteration, installation, demolition, or repair work done under contract and paid for in whole or in part out of public funds. For example, public transfer of an asset for less than fair market value, such as a land write-down, would be construed to be paid for in part out of public funds and trigger prevailing wage requirements.

While the cost differential in prevailing and standard wages varies based on the skill level of the occupation, prevailing wages tend to add to the overall cost of development. In the case of affordable housing projects, prevailing wage requirements could effectively reduce the number of affordable units that can be achieved with public subsidies. However, state law does allow a number of exceptions for single-family homes and for projects intended to support affordable housing, such as the construction or expansion of emergency shelters or construction of some types of affordable housing units.

### 2.9.2 Environmental Protection

Federal and state regulations require environmental review of proposed discretionary projects (e.g., subdivision maps, conditional use permits, etc.). Costs resulting from the environmental review process, such as costs related to the preparation of environmental analyses, increase the cost of housing and may be passed on to the consumer. Environmental review can also impact the processing time for project review due to mandated public review periods. However, the presence of these regulations helps preserve the environment and ensure environmental safety. Recent state laws have established exemptions from CEQA for infill and affordable housing projects. Due to the City's predominantly built-out nature, it is anticipated that the majority of proposed projects would be in-fill and likely exempt from environmental review as urban infill projects.

### 3.0 MARKET CONSTRAINTS

#### 3.1 AVAILABILITY OF FINANCING

The availability of financing in a community depends on a number of factors, including the type of lending institutions active in the community, lending practices, rates and fees charged, laws and regulations governing financial institutions, and equal access to those institutions.

Under the Home Mortgage Disclosure Act (HMDA), lending institutions are required to disclose information on the disposition of loan applications and the income, gender, and race of loan applicants. A total of 1,112 households applied for mortgage loans for homes in the seven census tracts that include residential areas in Laguna Woods in 2019 (Table H). Overall, 62 percent of these applications were approved, 15 percent were denied, and 23 percent were either withdrawn or closed for incompleteness. Conventional financing involves market-rate loans provided by private lending institutions such as banks, mortgage companies, savings and loans, and thrift institutions. Of the 453 applications for conventional purchase loans, 70 percent were approved. The approval rate for government backed loans was slightly higher at 72 percent, while the approval rate for refinance applications was 58 percent. Home improvement loan applications had the lowest approval rating, with 37 percent of applications being approved and 44 percent being denied.

**Table H: Disposition of Home Purchase and Improvement Loan Applications (2019)**

Loan Type	Total Applications	Approved	Denied	Other
Government-Backed Purchase	39	72%	8%	20%
Conventional Purchase	453	70%	10%	20%
Refinance	545	58%	16%	26%
Home Improvement	75	37%	44%	19%
<b>Total</b>	<b>1,112</b>	<b>62%</b>	<b>15%</b>	<b>23%</b>

Source: Federal Financial Institutions Examination Council (FFIEC) Home Mortgage Disclosure Act Data Publication. (2019)

Note: "Other" includes files closed for incompleteness and applications withdrawn. Data covers the seven census tracts that include residential areas in Laguna Woods (Census Tracts 626.22, 626.25, 626.41, 626.46, 626.47, 626.48, and 626.49).

#### 3.2 FORECLOSURES

Foreclosure occurs when households fall behind on one or more scheduled mortgage payments. The foreclosure process can be halted if the homeowner is able to bring their mortgage payments current. If payments cannot be resumed or the debt cannot be resolved, the lender can legally use the foreclosure process to repossess (take over) the home. When this happens, the homeowners must move out of the property. If the home is worth less than the total amount owed on the mortgage loan, a deficiency judgment could be pursued. If that happens, the homeowner would lose their home and also would owe the home lender an additional amount.

Between 2000 and 2005, with low interest rates, "creative" financing (e.g., zero down, interest only, adjustable loans), and predatory lending practices (e.g., aggressive marketing, hidden fees, negative

amortization), many households purchased homes that were beyond their financial means. Under the false assumptions that refinancing to lower interest rates would always be an option and home prices would continue to rise at double-digit rates, many households were unprepared for the hikes in interest rates, expiration of short-term fixed rates, and decline in sales prices that set off in 2006. Suddenly faced with significantly inflated mortgage payments, and “upside-down” mortgage loans (that are larger than the worth of the homes), many had to resort to foreclosing their homes.

However, since the Great Recession, foreclosure rates have come down significantly. As of June 2021, there was only one home in Laguna Woods in some stage of foreclosure. The foreclosure rate was less than 0.01 percent for Laguna Woods as well as for Orange County as a whole.<sup>1</sup>

### 3.3 DEVELOPMENT COSTS

#### 3.3.1 Land Availability and Cost

The availability and price of land represents a significant market constraint to housing production throughout most of Southern California. This constraint is particularly acute in communities, such as Laguna Woods, where there is very little residentially designated vacant land. In June 2021, based on a survey of online real estate listings, there were no vacant properties listed for sale within Laguna Woods. Due to limited land availability, most new residential development in Laguna Woods will involve redeveloping properties with existing uses, which tends to add to the cost of land.

Density bonuses are available for projects that include affordable housing. Developers of affordable housing may also be granted regulatory concessions or development incentives. Density bonuses, together with the incentives and/or concessions, result in a lower average cost of land per dwelling unit thereby making the provision of affordable housing more feasible.

#### 3.3.2 Cost of Construction

The cost of labor and building materials has a significant impact on the overall cost of new housing and can, therefore, be a constraint to affordable housing development. According to the National Association of Home Builders Construction Cost Survey, construction costs (including labor and materials) account for over 55 percent of the sales price of a new single family home. The Construction Cost Survey found that the average construction cost for a single family home in 2017 was \$237,760. It should be noted that the Construction Cost Survey is a national survey and may not be completely representative of Laguna Woods or Orange County; however, it does illustrate that construction costs comprise a significant proportion of the ultimate sales price of residential development. While significant, construction costs are consistent throughout the region and therefore would not specifically constrain housing development in Laguna Woods when compared to other cities in the region.

A reduction in amenities and the quality of building materials (above a minimum acceptability for health, safety, and adequate performance) can result in lower development costs. As part of the City’s density bonus and inclusionary housing programs, the City allows affordable units to be smaller in size (maintaining the same number of bedrooms), and could also consider allowing less

---

<sup>1</sup> Realtytrac.com (accessed June 2021).

costly features and interior finishes, provided all project units were comparable in construction quality and exterior design.

Another factor related to construction costs is the number of units built at one time. As that number increases, overall costs generally decrease as builders are able to take advantage of the benefits of economies of scale.

DRAFT

## 4.0 INFRASTRUCTURE CONSTRAINTS

The availability of public infrastructure and services for residential development is another potential constraint to the development of housing. The majority of Laguna Woods is highly urbanized and built-out with most of the necessary infrastructure, streets, electrical lines, and water distribution already in place. This section provides an overview of potential utility service constraints.

### 4.1 WATER

Laguna Woods is served by the El Toro Water District (ETWD), a public water service agency. Water provided in the El Toro Water District is nearly entirely dependent on imported water. Imported water is transported via a blend of water from the Colorado River and the Sacramento Bay Delta via the State Water Project. Both sources of import water are transported from hundreds of miles through a series of tunnels, aqueducts and pipelines to reach Orange County, and are distributed by the Metropolitan Water District (MWD) of Southern California, the region's wholesale water provider. ETWD purchases this imported water from the MWD through the Municipal Water District of Orange County. ETWD has taken a leading role in improving local water supply reliability for south Orange County. Together with the Santa Margarita Water District and the Moulton Niguel Water District, ETWD maintains and operates a large covered drinking water reservoir with a capacity of 275 million gallons. In the event of an emergency or unplanned interruption of water service, the reservoir could provide a 14 day supply of water to ETWD customers.

According to ETWD's Draft 2020 Urban Water Management Plan (UWMP), water use within its service area was 7,167 acre-feet of potable water and 1,270 acre-feet of recycled water for landscape irrigation in 2019. A stable trend is expected because ETWD's service area is predominantly built-out and the rate of population growth is small (about 0.23 percent per year). Water conservation efforts also kept per capita water use down. The total service demand was expected to increase to 8,737 acre-feet by 2025 and projected to increase to 9,156 acre-feet by 2045. According to the UWMP, ETWD's system is expected to have the ability to supply 9,156 acre-feet of water in 2045, meeting the projected demands. ETWD's demand projections consider such factors as current and future demographics, future water use efficiency measures, and long-term weather variability, and specifically take into account the additional housing units that each of the cities within its service area must plan for as part of the RHNA requirements. Therefore, adequate water supply is available to accommodate the RHNA during the Housing Element planning period.

SB 1087 requires that water providers develop written policies that grant priority to proposed development that includes housing affordable to lower-income households. The legislation also prohibits water providers from denying or conditioning the approval of development that includes housing affordable to lower income households, unless specific written findings are made. The City will provide a copy of the adopted Housing Element to ETWD after adoption and will continue to coordinate with ETWD to ensure priority service provision to affordable housing developments.

### 4.2 WASTEWATER

Wastewater in Laguna Woods is collected, treated, and disposed of by ETWD's Wastewater Treatment Plant (WTP), which has a maximum capacity of 6 million gallons per day. In addition,

ETWD operates a Water Recycling Plant (WRP), which allows it to reuse much of its wastewater effluent as recycled water by applying a tertiary treatment process. The WTP and WRP serve portions of the cities of Laguna Hills, Mission Viejo, Aliso Viejo, Lake Forest and all of Laguna Woods. ETWD has been able to meet its water demands from a combination of water resources and technology that optimally promote use of water conservation practices, water importation and recycled water treatment and delivery. In 2012, ETWD began a Recycled Water Expansion Project to increase the treatment and delivery of recycled water through a new tertiary treatment facility. The tertiary treatment plant is designed to produce as much as 3.7 million gallons of recycled water per day with a peak hour pumping capacity of over 5,000 gallons per minute. The WRP expansion was designed with the ability to expand capacity up to the expected maximum amount of raw wastewater entering the plant. Simultaneously, ETWD built a new recycled water distribution system that includes 140,000 ft of recycled water pipelines beneath the roadways in portions of Laguna Woods and the northwest portion of Laguna Hills. Therefore, there are no constraints on the availability of wastewater disposal or treatment.

SB 1087 mandates priority sewage collection and treatment service to housing developments providing units affordable to lower-income households. The City will provide a copy of the adopted Housing Element to ETWD after adoption. The City will continue to coordinate with ETWD to ensure priority service provision to affordable housing developments.

### **4.3 TRANSPORTATION INFRASTRUCTURE**

In 1990, Orange County voters approved Measure M, the Revised Traffic Improvement and Growth Management Ordinance, which provides funding to Orange County for needed transportation improvements over a 20-year period through the imposition of a one-half cent retail transaction and use tax. In 2006, voters extended the tax through 2041 (Measure M2). Cities such as Laguna Woods can qualify for Measure M funds if they comply with the Countywide Growth Management Program component requirements and have an established policy framework for that program. As part of complying with the Countywide Growth Management Program component requirements, Laguna Woods implemented a development mitigation program that established a fee structure for requiring new development to pay its proportionate share funding of impacts to the regional roadway system.

In order to assist with the long-term development of funding for major capital improvement projects on public property, the City Council adopts a minimum 7-year Capital Improvement Program (CIP) on an annual basis. The CIP and the minimum 7-year period to which it applies is also a requirement for receiving funding from Measure M2.

In addition, the City is within the San Joaquin Hills Transportation Corridor (SJHTC) fee assessment area. The payment of development impact fees is required as a condition of approval of a final parcel or tract map or as a condition of issuing a building permit on any properties within the fee assessment area, as authorized by Government Code Section 66484.3. These development impact fees are collected for the purpose of repaying the indebtedness incurred to construct the San Joaquin Hills Transportation Corridor (State Route 73) that has already been built, as well as to pay the cost of future anticipated improvements and ongoing planning and environmental requirements.



Fees are collected on new residential dwellings and new non-residential square footage in areas identified as the area of benefit surrounding the corridor. While most of Laguna Woods is within Area of Benefit Zone A for the SJHTC, the northern portions of the City are within Area of Benefit Zone B. Table I provides a summary of the current (2021) development impact fees assessed within those areas. In 1997, the San Joaquin Hills Transportation Corridor Agency (SJHTCA) Board of Directors adopted a set rate of increase for the fees. Each July 1, rates for the SJHTCA increase by 2.667 percent.

**Table I: San Joaquin Hills Transportation Corridor  
Development Impact Fees (2021)**

	<b>Zone A</b>	<b>Zone B</b>
Single Family Residential	\$5,893/unit	\$4,567/unit
Multi-Family Residential	\$3,432/unit	\$2,664/unit

Source: Transportation Corridor Agencies (2021)

Note: In 1997, the San Joaquin Hills Transportation Corridor Agency Board of Directors adopted a set rate of increase for the fees. Each July 1, rates increase by 2.667 percent.

While the traffic mitigation fees described above may present a constraint to housing development, they are necessary to facilitate the ongoing maintenance of transportation infrastructure.

## 5.0 ENVIRONMENTAL CONSTRAINTS

A wide range of environmental factors may constrain the development of new housing. Areas of special environmental significance, potential safety hazards, and development constraints have influenced and will continue to influence land use policy. The City's Safety Element identifies areas subject to a number of environmental constraints, including flooding, seismic hazards, hazardous and toxic materials, and urban fires. The City's General Plan recognizes those hazards and identifies programs to minimize them.

### 5.1 FLOODING

The Federal Emergency Management Agency (FEMA) publishes maps that identify areas of the City subject to flooding in the event of a major storm. Those Flood Insurance Rate Maps (FIRMs) indicate areas that may be inundated in the event of a 100-year or a 500-year storm. In addition, the maps indicate the base flood elevations at selected intervals of the floodway. The flood map contained in the City's Safety Element indicates that very few areas are within 100-year flood event inundation areas. Areas are limited to the small reservoir southeast of the intersection of Moulton Parkway and Ridge Route Drive, the 9 Hole Par 3 Golf Course in Laguna Woods Village, and Aliso Creek in the southeastern portion of Laguna Woods. The projected 500-year flood would most significantly affect low-lying areas along Aliso Creek.

Additional flood hazards include the four reservoirs with a total maximum capacity of 10 million gallons of potable water distributed throughout Laguna Woods. Two of these reservoirs are located at a high point northwest of the intersection of El Toro Road and Moulton Parkway, and two are located in Laguna Woods Village (one at the south end of Calle Sonora Este and another on the west side of Bahia Blanca West). The dam/reservoir located southeast of the intersection of Moulton Parkway and Ridge Route Drive (Rossmoor #2) is located in a 100-year floodplain, but is not subject to State dam inundation mapping regulations. The Veeh Reservoir located nearby in the City of Laguna Hills is also within a 100-year floodplain. According to the City's Safety Element, failure of any of the previously mentioned ETWD infrastructure could cause localized flooding.

The Moulton Niguel Water District owns and operates a water tank in the City of Aliso Viejo just south of the intersection of El Toro Road and Aliso Creek Road. Failure of that water tank could cause flooding on El Toro Road and in the lower portions of Woods End Wilderness Preserve.

The failure of the bridge along Avenida Sevilla that crosses Aliso Creek could impede movement and cause localized flooding on property in Laguna Woods Village. Flood hazards in Laguna Woods pose a moderate risk. Areas designated for future residential development will be evaluated on an individual basis regarding their potential flood hazard.

### 5.2 SEISMIC AND GEOLOGIC HAZARDS

As stated in the City's Safety Element, the entirety of Laguna Woods—as well as all of Southern California—is located within a seismically active region that has been subject to major earthquakes in the past. There are no known faults in Laguna Woods. However, the Newport-Inglewood, Whittier-Elsinore, Glen Ivy Elsinore, and Temecula-Elsinore faults are located within close proximity

to Laguna Woods. The closest fault—Newport-Inglewood—traverses approximately 7-8 miles southwest of Laguna Woods. The San Andreas and San Jacinto faults are located much further away from Laguna Woods (the San Jacinto Fault crosses the region approximately 40 miles northeast of Laguna Woods and the San Andreas Fault is even farther away [approximately 50 miles northeast]). Although farther away, those faults have the potential to deliver larger magnitude earthquakes than the other five faults mentioned above. Other major faults may be buried under alluvium, or fault traces may have been obliterated due to natural weathering.

Liquefaction is another hazard associated with intense ground shaking, in which the soil can destabilize and if sufficient water is present in the soil, the soil and water can mix. The City's Safety Element includes a map that identifies liquefaction hazard zones. Most of the approximately 256 acres that are within the identified liquefaction hazard zones are in the southeastern portion of Laguna Woods; however, small areas that are subject to liquefaction hazards also exist in the northern and western part of Laguna Woods. Areas within these hazard zones may experience liquefaction during extreme ground shaking.

Landslides, which can occur as a result of seismic activity or as an independent event, have the potential to cause loss of life, personal injury, economic loss, and property damage in Laguna Woods. The City's Safety Element includes a map that shows the locations of the approximately 77 acres that are prone to earthquake-induced landslides. Most of the areas that are subject to landslides are in the western half of Laguna Woods.

### 5.3 WILDFIRES

According to the City's Safety Element, wildfires in the open space and wildland-urban interface area that borders the westernmost edge of Laguna Woods could cause loss of life, personal injury, and extensive property damage, including damage to open space resources. Consequently, fires are considered to pose a very significant risk. In 2012, the City Council designated three fire hazard severity zones (very high, high, and moderate) within the wildland-urban interface area shown in the Safety Element. The Very High Fire Hazard Severity Zone was identified by the California Department of Forestry and Fire Protection (CAL FIRE), while the High and Moderate Fire Hazard Severity Zones were identified by OCFA based on an assessment of vegetation, slope, fire history, weather patterns, and impact of flames, heat, and flying embers. Collectively, those zones and the 2,564 residential dwelling units within them face the highest risk of wildfire impacts. However, OCFA has developed a number of resources that are intended to mitigate fire risk through vegetation management, including technical guidelines for developing fuel modification plans for new construction projects and maintaining and managing vegetation on properties within fire hazard areas.

### 5.4 NOISE

Noise generated from mobile sources such as traffic on City streets and Interstate 5 (I-5) and aircraft flyovers will continue to have the greatest potential impact on the City's land use decisions. The City's Noise Element describes the existing noise environment using maps that identify several areas with high levels of noise. The Noise Element also identifies noise sources and contains goals and policies that will be useful in reducing the effects of noise, if not the actual intensity of noise. Land

use policy discourages the placement of noise-sensitive land uses in areas that are subject to high noise levels. The City requires new housing developments to provide an acoustic analysis and provide necessary mitigation, such as barriers or additional sound insulation, for projects located within the 65 CNEL noise contour zones identified in the Noise Element. According to the Noise Element, areas adjacent to the following road segments are either already within the 65 CNEL noise contour or are projected to be in future General Plan build-out:

- El Toro Road (Aliso Creek Road to Paseo de Valencia)
- Moulton Parkway (Gate 12 south to City limits)
- Santa Maria Avenue (Avenida Sosiega to Santa Vittoria Drive)

DRAFT

**EXHIBIT C**

**HOUSING SITES INVENTORY AND ANALYSIS**

**CITY OF LAGUNA WOODS**

DRAFT

**LSA**

July 2021

**This page intentionally left blank**

DRAFT

# HOUSING SITES INVENTORY AND ANALYSIS

## CITY OF LAGUNA WOODS

Submitted to:

City of Laguna Woods  
24264 El Toro Road  
Laguna Woods, California 92637

Prepared by:

LSA  
20 Executive Park, Suite 200  
Irvine, California 92614  
(949) 553-0666

Project No. LWD2101



July 2021

**This page intentionally left blank**

DRAFT



**TABLE OF CONTENTS**

TABLE OF CONTENTS ..... i

LIST OF ABBREVIATIONS AND ACRONYMS ..... iii

**1.0 INTRODUCTION ..... 1**

**2.0 STATE REGULATIONS ..... 2**

    2.1 Assembly Bill 1397 ..... 3

    2.2 Assembly Bill 686 ..... 3

**3.0 OVERVIEW OF POTENTIAL HOUSING SITES ..... 4**

**4.0 METHODOLOGY USED TO IDENTIFY SITES ..... 13**

**5.0 ENVIRONMENTAL CONSTRAINTS AND ADEQUATE INFRASTRUCTURE ..... 16**

    5.1 Environmental Constraints ..... 16

    5.2 Infrastructure Constraints ..... 16

    5.3 General Land Use Considerations ..... 19

    5.4 Access to Community Resources ..... 19

**6.0 FAIR HOUSING ISSUES ..... 21**

    6.1 Poverty Status ..... 21

    6.2 Diversity Index ..... 21

    6.3 Healthy Places ..... 27

    6.4 Social Vulnerability ..... 31

    6.5 Tax Credit Allocation Committee Opportunity Areas ..... 31

    6.6 CONCLUDING ANALYSIS ..... 35

**7.0 REALISTIC DEVELOPMENT CAPACITY ..... 39**

**FIGURES AND TABLES**

**FIGURES**

Figure 1: Housing Sites Key Map.....11

Figure 2: Poverty Status .....23

Figure 3: Diversity Index.....25

Figure 4: Healthy Places Index .....29

Figure 5: Social Vulnerability Index.....33

Figure 6: TCAC Opportunity Areas .....37

**TABLES**

Table A: City of Laguna Woods Housing Needs Allocation (2021–2029) .....2

Table B: Site Descriptions.....5

Table C: Environmental and Site Constraints.....17

Table D: Potential Overlay Zoning Districts .....19

Table E: Domains and Lists of Indicators for Opportunity Maps .....31

Table F: Potential Housing Unit Production.....40

DRAFT

**LIST OF ABBREVIATIONS AND ACRONYMS**

AB	Assembly Bill
AFFH	Affirmatively Furthering Fair Housing
APN	Assessor's Parcel Number
CDC	Centers for Disease Control and Prevention
CF-P	Community Facilities—Private
City	City of Laguna Woods
ETWD	El Toro Water District
FHEO	Fair Housing Enforcement and Outreach
Golden Rain Foundation	Golden Rain Foundation of Laguna Woods
HCD	California Department of Housing and Community Development
HPI	Healthy Places Index
HUD	United States Department of Housing and Urban Development
LIHTC	Low Income Housing Tax Credit
MFI	median family income
OCTA	Orange County Transportation Authority
PA	Professional and Administrative Office
PHASC	Public Health Alliance of Southern California
RHNA	Regional Housing Needs Assessment
SB	Senate Bill
SCAG	Southern California Association of Governments
SCE	Southern California Edison
SVI	Social Vulnerability Index
SVUSD	Saddleback Valley Unified School District
TCAC	Tax Credit Allocation Committee
UWMP	Urban Water Management Plan

**This page intentionally left blank**

DRAFT

## 1.0 INTRODUCTION

State Housing Element law requires local governments to adequately plan to meet their existing and projected housing needs, including their share of the Regional Housing Needs Assessment (RHNA) allocation. Government Code Section 65583(a)(3) requires local governments to prepare an inventory of land suitable for residential development, which is used to identify sites that can be developed for housing within the planning period. This report has been prepared to satisfy Government Code Section 65583(a)(3).

DRAFT

## 2.0 STATE REGULATIONS

State law recognizes the vital role local governments play in the availability, adequacy, and affordability of housing. Every city and county in California is required to adopt a long-range General Plan to guide its physical development; the Housing Element is one of the seven mandated elements of the General Plan. State Housing Element law mandates that local governments adequately plan to meet the existing and projected housing needs of all economic segments of the community. The law recognizes that in order for the private market to adequately address housing needs and demand, local governments must adopt land use plans and regulatory systems that provide opportunities for (and do not unduly constrain) housing production. Housing Element statutes also require the California Department of Housing and Community Development (HCD) to review local housing elements for compliance with state law and to report its findings to the local government.

State Housing Element law requires that each local government develop local housing programs to meet its “fair share” of existing and future housing needs for all income groups. The Southern California Association of Governments (SCAG) is responsible for developing and assigning these regional needs, via the RHNA process, to Southern California jurisdictions including the City.

Government Code Section 65583(a)(3) requires that local governments prepare an inventory of land suitable for residential development, including vacant sites and sites having the potential for redevelopment, and an analysis of the relationship of zoning and public facilities and services to those sites. This parcel-level inventory of sites with near-term residential development potential has been prepared in support of the City’s efforts to update its Housing Element.

The City’s fair share for the planning period between October 2021 and October 2029 was established by SCAG at 997 units divided into four income groups as shown in Table A. That housing needs allocation was based on projected household growth and the resulting need for construction of additional housing units allocated over an 8-year planning period (2021–2029).

**Table A: City of Laguna Woods Housing Needs Allocation (2021–2029)**

Income Level	Percent of Area MFI	No. of Units
Very Low	0–50%	127
Low	51–80%	136
Moderate	81–120%	192
Above Moderate	>120%	542
<b>Total</b>		<b>997</b>

Source: SCAG 6<sup>th</sup> Cycle Final RHNA Allocation Plan (approved by HCD on March 22, 2021).

HCD = California Department of Housing and Community Development

MFI = median family income

RHNA = Regional Housing Needs Assessment

SCAG = Southern California Association of Governments

It should be noted that the City’s housing needs allocation for the 2021–2019 planning period (997 units) is substantially higher than its allocation during the previous planning period (2 units).

## 2.1 ASSEMBLY BILL 1397

Pursuant to Assembly Bill (AB) 1397, cities must determine if more than 50 percent of the lower-income RHNA would be accommodated on nonvacant sites. When a city relies on nonvacant sites to accommodate 50 percent or more of its housing need for lower-income households, the methodology used to determine additional development potential must demonstrate that the existing use identified does not constitute an impediment to additional residential development during the period covered by the Housing Element. An existing use is presumed to impede additional residential development, absent findings based on substantial evidence that the use is likely to be discontinued during the planning period (Government Code Section 65583.2(g)(2)).

## 2.2 ASSEMBLY BILL 686

Pursuant to AB 686, for Housing Elements due on or after January 1, 2021, sites must be identified throughout the community in a manner that affirmatively furthers fair housing opportunities (Government Code Section 65583(c)(10)). According to Government Code Section 8899.50(a)(1), affirmatively furthering fair housing means “taking meaningful actions, in addition to combating discrimination, that overcome patterns of segregation and foster inclusive communities free from barriers that restrict access to opportunity based on protected characteristics.” Specifically, affirmatively furthering fair housing means taking meaningful actions that, taken together, address significant disparities in housing needs and in access to opportunity; replacing segregated living patterns with truly integrated and balanced living patterns; transforming racially and ethnically concentrated areas of poverty into areas of opportunity; and fostering and maintaining compliance with civil rights and fair housing laws. For purposes of this Housing Sites Inventory and Analysis, this means that the sites identified to accommodate the lower-income need must not be concentrated in low-resourced areas (areas that lack access to high-performing schools, are not close to jobs, and/or are disproportionately exposed to pollution or other health impacts) or areas of segregation and concentrations of poverty. Instead, the sites identified to accommodate the lower-income need must be distributed throughout the community in a manner that affirmatively furthers fair housing.

### 3.0 OVERVIEW OF POTENTIAL HOUSING SITES

The City has identified 17 potential sites that appear to be viable for near-term housing development that would help the City meet its RHNA requirements. Table B provides a brief description of each site and its corresponding Assessor's Parcel Numbers (APNs), along with a description of the existing uses on each site, the surrounding land uses, the parcel size, and the existing General Plan land use and zoning designations on each site. The 17 sites are distributed throughout the community as shown in Figure 1, Housing Sites Key Map.

DRAFT



**Table B: Site Descriptions**

Site	Description/APN	Existing Uses/Background Information	Surrounding Uses	Vacant?	Parcel Size	Current General Plan Land Use Designation	Current Zoning
1	Town Centre Vacant Lot (APN 616-012-29)	<ul style="list-style-type: none"> <li>Undeveloped.</li> <li>Site slopes downward from north to south, with most of the developable area on this parcel being 30 to 50 feet above El Toro Road.</li> </ul>	<p><b>North:</b> El Toro Water District facility—water well property (one-story structures and water tanks)</p> <p><b>East:</b> Laguna Hills Animal Hospital and Laguna Woods Self Storage (one- and two-story structures)</p> <p><b>South:</b> Laguna Woods Village water detention basin—vacant property</p> <p><b>West:</b> Medical office building within Town Centre (three-story structure)</p>	Yes	1.8 ac	Commercial	Community Commercial
2	Pacific Hills Calvary Chapel Parking Lot (APN 621-131-38)	<ul style="list-style-type: none"> <li>Currently developed as a surface parking lot for the adjacent Pacific Hills Calvary Chapel in neighboring Aliso Viejo.</li> </ul>	<p><b>North:</b> vacant land, Laguna Country United Methodist Church (one-story structures)</p> <p><b>East:</b> Laguna Country United Methodist Church, Pacific Hills Calvary Chapel (in Aliso Viejo) (all one-story structures)</p> <p><b>South:</b> vacant land, Pacific Hills Calvary Chapel (in Aliso Viejo) (all one-story structures)</p> <p><b>West:</b> vacant land</p>	No	0.696 ac	Commercial	Professional & Administrative Office

Table B: Site Descriptions

Site	Description/APN	Existing Uses/Background Information	Surrounding Uses	Vacant?	Parcel Size	Current General Plan Land Use Designation	Current Zoning
3	Rossmoor Electric (APN 621-131-21)	<ul style="list-style-type: none"> <li>Currently developed as a commercial use with a small number of office and storage uses.</li> </ul>	<b>North:</b> grocery and commercial (one- and two-story structures) <b>East:</b> Saddleback Golf Cars (one-story structures) <b>South:</b> Laguna Woods Village community garden center <b>West:</b> Equestrian Center (one- and two-story structures)	No	1.232 ac	Commercial	Community Commercial
4	Saddleback Golf Cars (APN 621-131-26)	<ul style="list-style-type: none"> <li>Currently developed as a commercial use with neighborhood electric vehicle and golf cart sales and repair.</li> </ul>	<b>North:</b> grocery and commercial (one- and two-story structures) <b>East:</b> vacant land <b>South:</b> vacant land <b>West:</b> Rossmoor Electric (one-story structures)	No	1.235 ac	Commercial	Community Commercial
5	Laguna Woods Self Storage (APN 616-012-19)	<ul style="list-style-type: none"> <li>Currently developed as a commercial use with approximately eight single story structures used for individual storage.</li> </ul>	<b>North:</b> Laguna Woods Village golf course <b>East:</b> Animal Hospital and commercial center (one-and-two-story structures) <b>South:</b> water storage <b>West:</b> City Center Park	No	5.249 ac	Commercial	Community Commercial
6	Animal Hospital (APN 616-012-03)	<ul style="list-style-type: none"> <li>Currently developed as a commercial use with an animal hospital.</li> </ul>	<b>North:</b> Laguna Woods Self Storage (one-story structures) <b>East:</b> gas station (one-and-two-story structures) <b>South:</b> Equestrian Center (one- and two-story structures) <b>West:</b> vacant land	No	0.76 ac	Commercial	Community Commercial

Table B: Site Descriptions

Site	Description/APN	Existing Uses/Background Information	Surrounding Uses	Vacant?	Parcel Size	Current General Plan Land Use Designation	Current Zoning
7	PS Business Park (excludes Jack in the Box) (APN 616-021-30)	<ul style="list-style-type: none"> <li>Currently developed as a commercial use with a self-storage facility and small shopping center.</li> </ul>	<p><b>North:</b> open space (in Lake Forest)</p> <p><b>East:</b> Laguna Woods Village golf course</p> <p><b>South:</b> Laguna Woods Village golf course</p> <p><b>West:</b> fast-food restaurant (one-story structure)</p>	No	2.867 ac	Commercial	Community Commercial
8	Smart Parke (APN 621-211-09)	<ul style="list-style-type: none"> <li>Currently developed as a commercial use with a pet boarding facility.</li> </ul>	<p><b>North:</b> grocery and commercial (one-and-two story structures)</p> <p><b>East:</b> Home Depot center (one-and two-story structures)</p> <p><b>South:</b> Laguna Woods Village golf course</p> <p><b>West:</b> The Regency Apartment Homes (one-to-three-story structures)</p>	No	2.373 ac	Commercial	Community Commercial
9	McCormick & Son Mortuary (APN 621-091-016)	<ul style="list-style-type: none"> <li>Currently developed as a commercial use with a mortuary facility.</li> </ul>	<p><b>North:</b> medical offices (three-story structures)</p> <p><b>East:</b> single family residences (one- and two-story structures)</p> <p><b>South:</b> residential (four-story structures)</p> <p><b>West:</b> multifamily residential (in Aliso Viejo) (four-story structures)</p>	No	1.411 ac	Commercial	Community Commercial

Table B: Site Descriptions

Site	Description/APN	Existing Uses/Background Information	Surrounding Uses	Vacant?	Parcel Size	Current General Plan Land Use Designation	Current Zoning
10	Lutheran Church of the Cross (APN 616-041-01)	<ul style="list-style-type: none"> <li>Currently developed as a church.</li> </ul>	<p><b>North:</b> Laguna Woods Village residences (three-story structures)</p> <p><b>East:</b> Laguna Woods Village residences (one- and two-story structures)</p> <p><b>South:</b> Saint Nicholas Catholic Church (one- and two-story structures)</p> <p><b>West:</b> Laguna Woods Village Golf Course</p>	No	3.028 ac	Community Facilities	Community Facilities— Private
11	Geneva Presbyterian Church (APNs 616-191-05 & 616-191-06)	<ul style="list-style-type: none"> <li>Currently developed as a church.</li> </ul>	<p><b>North:</b> Laguna Woods Village residences (one-story structures)</p> <p><b>East:</b> Calle Sonora/office building within Town Centre (three-story structure)</p> <p><b>South:</b> Whispering Fountains Apartments and residences (in Aliso Viejo) (one-, two-, and three-story structures)</p> <p><b>West:</b> Laguna Woods Village residences (one-story structures)</p>	No	3.955 ac	Community Facilities	Community Facilities— Private
12	Saint Nicholas Catholic Church (APN 621-121-11)	<ul style="list-style-type: none"> <li>Currently developed as a church.</li> </ul>	<p><b>North:</b> Lutheran Church of the Cross (one- and two-story structures)</p> <p><b>East:</b> Laguna Woods Village residences (one- and two-story structures)</p> <p><b>South:</b> Laguna Woods Village residences (one-story structures)</p> <p><b>West:</b> Willow Tree Center and Laguna Woods Village residences (one- and two-story structures)</p>	No	4.596 ac	Community Facilities	Community Facilities— Private

**Table B: Site Descriptions**

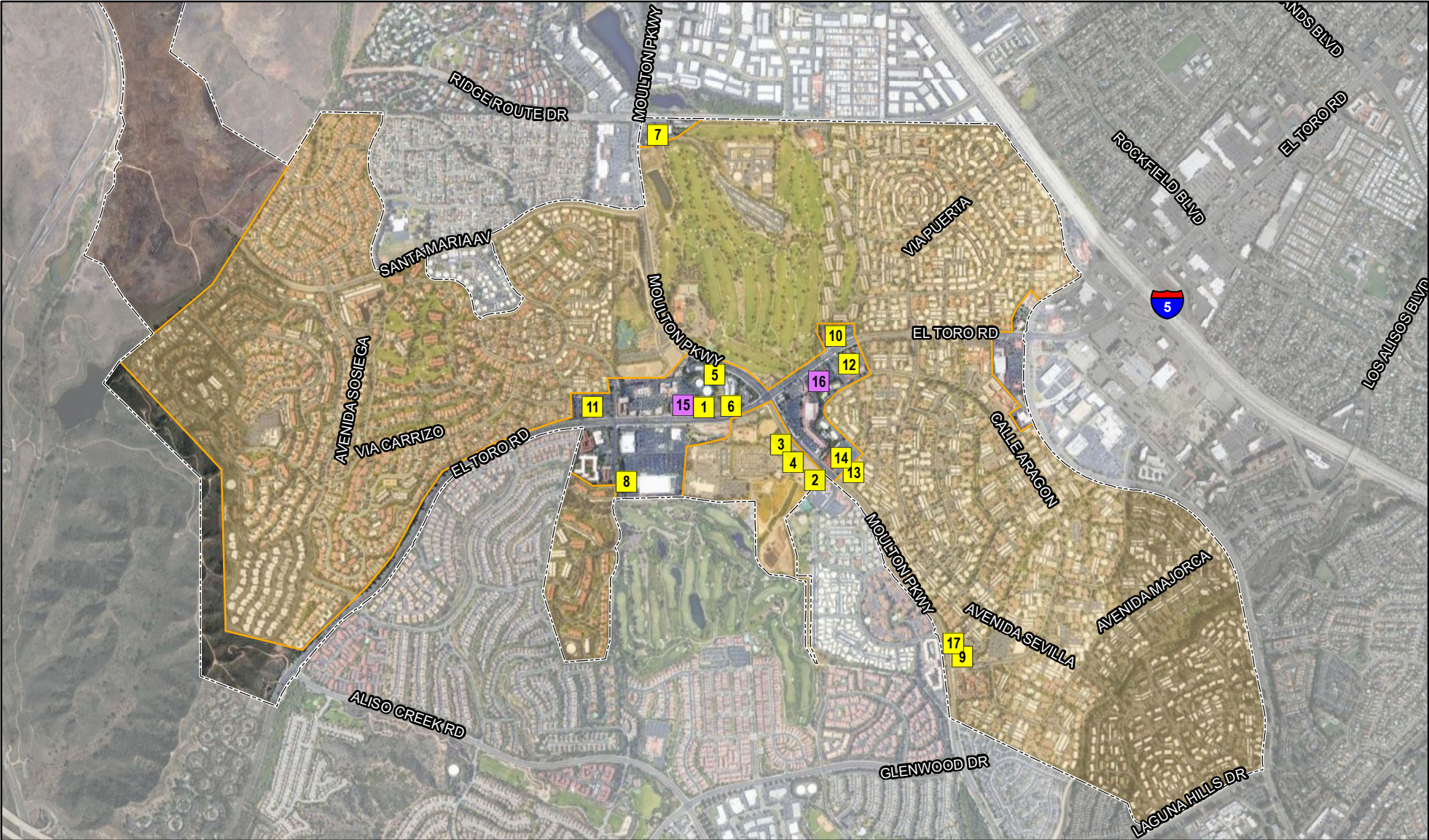
Site	Description/APN	Existing Uses/Background Information	Surrounding Uses	Vacant?	Parcel Size	Current General Plan Land Use Designation	Current Zoning
13	Temple Judea (APN 621-121-18)	<ul style="list-style-type: none"> <li>Currently developed as a temple.</li> </ul>	<p><b>North:</b> Laguna Country United Methodist Church and Laguna Woods Village residences (one-story structures)</p> <p><b>East:</b> Laguna Woods Village residences (one-story structures)</p> <p><b>South:</b> Laguna Woods Village residences and various churches (in Aliso Viejo) (one-story structures)</p> <p><b>West:</b> Laguna Country United Methodist Church and various churches (in Aliso Viejo) (one-story structures)</p>	No	1.757 ac	Community Facilities	Community Facilities—Private
14	Laguna Country United Methodist Church (APN 621-121-23)	<ul style="list-style-type: none"> <li>Currently developed as a church.</li> </ul>	<p><b>North:</b> Willow Tree Center and Laguna Woods Village residences (one-story structures)</p> <p><b>East:</b> Temple Judea and Laguna Woods Village residences (one-story structures)</p> <p><b>South:</b> Temple Judea and various churches (in Aliso Viejo) (one-story structures)</p> <p><b>West:</b> parking lot for Pacific Hills Calvary Chapel, Laguna Woods Village vacant land, Willow Tree Center, Laguna Woods Village residences (one-story structures)</p>	No	3.899 ac	Community Facilities	Community Facilities—Private



**Table B: Site Descriptions**

Site	Description/APN	Existing Uses/Background Information	Surrounding Uses	Vacant?	Parcel Size	Current General Plan Land Use Designation	Current Zoning
15	Medical Building at Town Centre (APN 616-012-24)	<ul style="list-style-type: none"> <li>Currently developed as a commercial use with office uses.</li> </ul>	<b>North:</b> Town Center (three-story structure)	No	2.69 ac	Commercial	Professional & Administrative Office
			<b>East:</b> vacant land				
			<b>South:</b> Home Depot shopping center and Laguna Woods Village water detention basin (one-story structures)				
			<b>West:</b> Town Centre (one- and three-story structures)				
16	Willow Tree Center East (APN 621-121-30)	<ul style="list-style-type: none"> <li>Currently developed as a commercial use with retail, a restaurant, and an adult day services facility.</li> </ul>	<b>North:</b> Laguna Woods Village Golf Course	No	3.095 ac	Commercial	Community Commercial
			<b>East:</b> medical buildings (four-story structures)				
			<b>South:</b> Residential Community (one- and two-story structures)				
			<b>West:</b> Community Commercial (Town Centre) (one- and two-story structures)				
17	Helm Medical Center (APN 621-091-15)	<ul style="list-style-type: none"> <li>Currently developed as a commercial use with office uses.</li> </ul>	<b>North:</b> Laguna Woods Village residences (one- and two-story structures)	No	0.65 ac	Commercial	Professional & Administrative Office
			<b>East:</b> Laguna Woods Village residences (one- and two-story structures)				
			<b>South:</b> McCormick & Son Mortuary (one-story structures)				
			<b>West:</b> The Wellington (in Aliso Viejo) (four-story structures)				

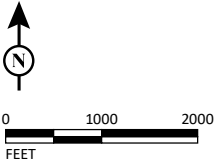
ac = acre(s)  
APN = Assessor's Parcel Number  
County = County of Orange



LSA

LEGEND

- Housing Site (with Site ID#)
- Mixed Use Site (with Site ID#)
- City of Laguna Woods
- Laguna Woods Village



SOURCE: Google Maps (2020)  
 I:\LWD2101\GIS\MXD\Key\_Map.mxd (7/6/2021)

FIGURE 1

Laguna Woods Housing Sites Inventory and Analysis  
 Housing Sites Key Map

**This page intentionally left blank**

DRAFT



## 4.0 METHODOLOGY USED TO IDENTIFY SITES

Given the predominantly built-out nature of Laguna Woods, there is very little undeveloped land that is able to accommodate new development. The majority of Laguna Woods is comprised of private communities that are restricted to adults aged 55 and older. Most of the limited amount of vacant land that exists within Laguna Woods consists of publicly owned open space properties that are subject to conservation easements or deed restrictions that prohibit housing development.

Properties presently designated as open space were excluded from consideration when the presence of deed restrictions preclude potential future housing development. The Laguna Laurel property at the western end of Santa Maria Avenue is subject to a conservation easement that expressly prohibits the construction of housing. Woods End Wilderness Preserve is subject to a deed restriction that prohibits use inconsistent with “nonvehicular public access into the Laguna Coast Wilderness Park and natural resource protection and restoration.” Woods End Wilderness Preserve is also leased to the County of Orange for inclusion in the Laguna Coast Wilderness Park through February 28, 2047.

City-owned sites were screened for potential inclusion in this analysis, however, due to the City’s extremely limited property ownership, none were included. The City Hall/Public Library site was excluded due to the impending construction of a new library building and expanded outdoor gathering and activity spaces. Both the City Centre Park and Woods End Wilderness Preserve sites are subject to state grant-related deed restrictions. The property at Santa Vittoria Drive/San Remo Drive is 0.32 acre, which is presumed inadequate to accommodate lower income housing per HCD.

Approximately 2.7 square miles of Laguna Woods’ overall 3.3 square miles is occupied by Laguna Woods Village (formerly known as Leisure World), a private gated community for people aged 55 and older. Figure 1, Housing Sites Key Map, shows the portions of Laguna Woods that are within Laguna Woods Village. Over 15,000 residents live in the 12,736 units within Laguna Woods Village, which include condominiums, cooperatives (“co-ops”), and single-family homes. While there are several properties that are perceived as vacant within Laguna Woods Village, none of those properties meet HCD’s definition of a vacant property as set forth in the “Housing Element Site Inventory Guidebook Government Code Section 65583.2” memorandum, dated June 10, 2020, and the production of new housing within Laguna Woods Village faces several challenges. There are income requirements and age restrictions for residents to become members of and live within the community, and the ability to build housing on, or unilaterally sell/lease, any land held in trust by the Golden Rain Foundation for the benefit of the residents of Laguna Woods Village is restricted by applicable governing documents. Each of the perceived vacant sites within Laguna Woods Village was also redesignated/rezoned in 2015 as open space at the request of the property owner (Golden Rain Foundation); prior to that action, those sites were designated/zoned for residential and commercial use. The City has discussed its new housing needs allocation and the Housing Element update process with Laguna Woods Village management staff (Village Management Services, Inc.) and has received no indication that the Golden Rain Foundation or any other Laguna Woods Village governing board is interested in pursuing new housing development. Due to a lack of evidence indicating a likelihood of redevelopment, properties located within, or owned by parties exclusively affiliated with Laguna Woods Village, were excluded from consideration.

Sites were included in this analysis because they met one or more of the following criteria:

- Sites where interest in housing development has been previously expressed were included. In 2014, the property owner's agent expressed interest in redeveloping the Willow Tree Center East property (Site 16). In 2017, the property owner and a housing developer expressed interest in the Laguna Country United Methodist Church property (Site 14).
- Based, in part, on previous interest in the Laguna Country United Methodist Church site (Site 14), parcel sizes, proximity to public transit, mission compatibility<sup>1</sup>, and membership-related trends, other sites presently used as places of worship were included.
- Based, in part, on previous interest in the Willow Tree Center East site, parcel sizes, and proximity to public transit, other commercial sites were included. An emphasis was placed on identifying commercial sites with:
  - Frequent or long-term vacancies
    - As evident by real estate marketing.
    - Indicates that demand for commercial uses at that location is low, signaling a potential for redevelopment.
  - Less established tenants
    - According to the United States Bureau of Labor Statistics, approximately 20 percent of small businesses fail in the first year, 50 percent fail by the end of the fifth year, and 66 percent fail by the end of the tenth year.<sup>2</sup>
    - Indicates that the property may become available during the RHNA cycle.
  - Single tenants
    - Redeveloping such properties has fewer lease implications.
  - Viable adjacent sites
    - Presents an opportunity for lot consolidation, potentially making redevelopment at an economic scale more viable.

The analysis in this report focuses on the suitability of housing development on each site by examining site conditions and various development constraints (e.g., environmental hazards or inadequate infrastructure). The report also identifies those sites that are most likely to redevelop at density levels that can facilitate affordable housing. The goal of this analysis is to confirm that the 17 potential housing sites are able to accommodate the City's housing needs allocation.

<sup>1</sup> California State Senator Scott Wiener. 2020. "Senator Wiener Introduces Housing Legislation to Allow Churches and Other Charitable Institutions to Build Affordable Housing on Their Property." Website: <https://sd11.senate.ca.gov/news/20200306-senator-wiener-introduces-housing-legislation-allow-churches-and-other-charitable#:~:text=Churches%20and%20other%20religious%20and,in%20order%20to%20do%20so.%E2%80%9D> (accessed July 11, 2021).

<sup>2</sup> United States Bureau of Labor Statistics. 2020. Survival of private sector establishments by opening year. March. Website: [https://www.bls.gov/bdm/us\\_age\\_naics\\_00\\_table7.txt](https://www.bls.gov/bdm/us_age_naics_00_table7.txt) (accessed July 1, 2021).

---

This analysis also takes into consideration whether each site is vacant or nonvacant, as defined by HCD, and whether existing uses on the nonvacant sites would serve as an impediment to additional housing development during the Housing Element planning period.

DRAFT

## 5.0 ENVIRONMENTAL CONSTRAINTS AND ADEQUATE INFRASTRUCTURE

Government Code Section 65583.2(b)(4) requires that the City provide a general description of any environmental constraints to the development of housing within its jurisdiction. Government Code Section 65583.2(b)(5) requires that the City provide a description of existing or planned water, sewer, and other dry utilities supply, including the availability and access to distribution facilities.

### 5.1 ENVIRONMENTAL CONSTRAINTS

Table C summarizes any environmental site constraints that affect each of the 17 housing sites, with an emphasis on grading, slope hazards, access issues, and surrounding uses. As described in Table C, it appears that vehicular access to each of the 17 housing sites is viable. Table C also indicates that many of the sites have no environmental constraints. With respect to the sites with potential environmental constraints, there are feasible engineering and design solutions that are likely to reduce the environmental impacts associated with these constraints to less than significant levels. Although the total development capacity of several of the sites (Sites 8, 11, 12, 13, 14, 16, and 17) would be constrained by slope hazards or the need to be sensitive to neighboring residents, none of the sites have physical impediments that would render them undevelopable.

### 5.2 INFRASTRUCTURE CONSTRAINTS

Laguna Woods is a predominantly built-out urban community that has adequate infrastructure to provide water, sewer, electricity, natural gas, and telecommunications services to its residents. As shown in Figure 1, all 17 of the potential housing sites are adjacent to either El Toro Road or Moulton Parkway and are either already developed or surrounded by existing development.

Water service is provided to Laguna Woods, including to the existing uses on each of the nonvacant sites (Sites 2–17) and the existing commercial land uses adjacent to the vacant site (Site 1), by the El Toro Water District (ETWD). The existing water mains along El Toro Road and Moulton Parkway could sufficiently support housing development on all of the sites. As an urban water supplier, ETWD is required to prepare an Urban Water Management Plan (UWMP) every 5 years. The UWMP supports ETWD's long-term resource planning to ensure that adequate water supplies are available to meet existing and future water needs. ETWD is currently in the process of preparing an update to its UWMP, which is anticipated to evaluate the reliability of its water supplies through at least 2040.

The City will be working with ETWD to ensure that planned land uses, including future housing envisioned under the City's RHNA allocation, are included in future UWMPs so that sufficient water supplies are available.

Sewer service is provided to Laguna Woods by ETWD. Because sewer service is currently provided to the existing uses on each of the nonvacant sites (Sites 2–17) and the existing commercial land uses adjacent to the vacant site (Site 1), the existing sewer facilities could sufficiently support housing development on all of the sites.

**Table C: Environmental and Site Constraints**

Site	Name	Description of Constraint
1	Town Centre Vacant Lot	<ul style="list-style-type: none"> <li>• Site slopes downward from north to south toward El Toro Road.</li> <li>• Heavy grading, with a substantial amount of soil export, would be required to accommodate new housing on this site; in addition, it is likely that tiebacks and/or retaining walls would be required to stabilize the site.</li> <li>• Vehicle access through the Town Centre project to the west appears viable.</li> <li>• A small portion of the site is located in a landslide hazard zone. Inclusion in such a zone does not preclude housing development.</li> </ul>
2	Pacific Hills Calvary Chapel Parking Lot	<ul style="list-style-type: none"> <li>• Site is relatively flat and appears to drain toward the northeast.</li> <li>• Vehicle access to Moulton Parkway appears viable via the existing driveway on the adjacent property.</li> <li>• No environmental constraints affect this site.</li> </ul>
3	Rossmoor Electric	<ul style="list-style-type: none"> <li>• Site is relatively flat and appears to drain toward the east.</li> <li>• Vehicle access to Moulton Parkway appears viable via the existing driveway.</li> <li>• No environmental constraints affect this site.</li> </ul>
4	Saddleback Golf Cars	<ul style="list-style-type: none"> <li>• Site is relatively flat and appears to drain toward the east.</li> <li>• Vehicle access to Moulton Parkway appears viable via the existing driveway.</li> <li>• No environmental constraints affect this site.</li> </ul>
5	Laguna Woods Self Storage	<ul style="list-style-type: none"> <li>• Site is sloped to the northeast and south; site appears to drain toward the southeast.</li> <li>• Vehicle access to Moulton Parkway appears viable via the existing driveway.</li> <li>• A small portion of the site is located in a landslide hazard zone. Inclusion in such a zone does not preclude housing development.</li> </ul>
6	Animal Hospital	<ul style="list-style-type: none"> <li>• Site is relatively flat and appears to drain toward the south.</li> <li>• Vehicle access to El Toro Road appears viable via the existing driveway.</li> <li>• No environmental constraints affect this site.</li> </ul>
7	PS Business Park (excludes Jack in the Box)	<ul style="list-style-type: none"> <li>• Site is relatively flat and appears to drain toward the north.</li> <li>• Vehicle access to Moulton Parkway appears viable via the existing driveway.</li> <li>• No environmental constraints affect this site.</li> </ul>
8	Smart Parke	<ul style="list-style-type: none"> <li>• Site is relatively flat and appears to drain toward the south.</li> <li>• Vehicle access to El Toro Road appears viable via the existing driveway.</li> <li>• A portion of the site is located in a landslide hazard zone. Inclusion in such a zone does not preclude housing development.</li> <li>• The western portion of the site was affected by a landslide in 2004 when the slope below Calle Sonora failed due to excessive soil saturation, causing significant private property damage.</li> </ul>
9	McCormick & Son Mortuary	<ul style="list-style-type: none"> <li>• Site is relatively flat and appears to drain toward the north.</li> <li>• Vehicle access to Moulton Parkway appears viable via the existing driveway.</li> <li>• No environmental constraints affect this site.</li> </ul>
10	Lutheran Church of the Cross	<ul style="list-style-type: none"> <li>• Site is relatively flat and appears to drain toward the southeast.</li> <li>• Vehicle access to El Toro Road appears viable via the existing driveways on the site.</li> <li>• No environmental constraints affect this site.</li> </ul>
11	Geneva Presbyterian Church	<ul style="list-style-type: none"> <li>• Site is relatively flat and appears to drain toward the southeast.</li> <li>• The northern and western portions of the site are adjacent to residential uses; therefore, any housing development on those portions of the site will need to be sensitive to neighboring residents.</li> <li>• Vehicle access to El Toro Road and Calle Sonora appears viable via the existing driveways on the site.</li> </ul>

**Table C: Environmental and Site Constraints**

Site	Name	Description of Constraint
12	Saint Nicholas Catholic Church	<ul style="list-style-type: none"> <li>Site is relatively flat and appears to drain toward the northwest.</li> <li>The southern portion of the site is adjacent to residential uses; therefore, any housing development on that portion of the site will need to be sensitive to neighboring residents.</li> <li>Vehicle access to El Toro Road appears viable via the existing driveways on the site.</li> </ul>
13	Temple Judea	<ul style="list-style-type: none"> <li>Site is relatively flat and appears to drain toward the northeast.</li> <li>The northern and eastern portions of the site are adjacent to residential uses; therefore, any housing development on those portions of the site will need to be sensitive to neighboring residents.</li> <li>Vehicle access to Moulton Parkway appears viable via the existing driveway on the site, which is shared with the owner of an adjacent site.</li> </ul>
14	Laguna Country United Methodist Church	<ul style="list-style-type: none"> <li>Site is relatively flat and appears to drain toward the northeast.</li> <li>The northern and eastern portions of the site are adjacent to residential uses; therefore, any housing development on those portions of the site will need to be sensitive to neighboring residents.</li> <li>Vehicle access to Moulton Parkway appears viable via the existing driveway on the site, which is shared with the owner of an adjacent site.</li> </ul>
15	Medical Building at Town Centre	<ul style="list-style-type: none"> <li>Site is relatively flat and appears to drain toward the southeast.</li> <li>Vehicle access to El Toro Road appears viable via the existing driveway west of the site.</li> <li>No environmental constraints affect this site.</li> </ul>
16	Willow Tree Center East	<ul style="list-style-type: none"> <li>Site is relatively flat and appears to drain toward the southeast.</li> <li>Vehicle access to El Toro Road appears viable via the existing driveway west of the site.</li> <li>The southern portion of the site is near residential communities; therefore, any housing development on that portion of the site will need to be sensitive to neighboring residents.</li> </ul>
17	Helm Medical Center	<ul style="list-style-type: none"> <li>Site is relatively flat and appears to drain toward the southeast.</li> <li>The eastern portion of the site is adjacent to residential uses; therefore, any housing development on that portion of the site will need to be sensitive to neighboring residents.</li> <li>Vehicle access to Moulton Parkway appears viable via the existing driveways on the site.</li> </ul>

Southern California Edison (SCE) provides electrical service to Laguna Woods. Because electrical service is currently provided to the existing uses on each of the nonvacant sites (Sites 2–17) and the existing commercial land uses adjacent to the vacant site (Site 1), the existing electrical facilities could sufficiently support housing development on all of the sites.

The Southern California Gas Company provides natural gas service to Laguna Woods and each of the nonvacant sites (Sites 2–17) via existing gas mains in Ridge Route Drive, Moulton Parkway, and El Toro Road. Gas lines could be extended from El Toro Road into the vacant site (Site 1) to sufficiently support housing development.

Telecommunication services including landline and cell phone service, television, and internet are available throughout Laguna Woods. These services could be provided to all of the sites to sufficiently support housing development.

### 5.3 GENERAL LAND USE CONSIDERATIONS

The City will include a rezoning program in its Housing Element to apply an appropriate residential overlay zoning district to each of the 17 potential housing sites. Such overlay zoning districts would allow new housing units to be developed on the nonvacant sites while also allowing the existing uses to continue operating. City staff has identified five potential overlay zones, which are described in Table D below.

**Table D: Potential Overlay Zoning Districts**

Overlay Zone	Density Range	Notes
Residential High Density	30–50 du/ac	<ul style="list-style-type: none"> <li>• Able to accommodate the development of lower-income units, consistent with HCD's standard threshold</li> </ul>
Residential Medium Density	20–30 du/ac	<ul style="list-style-type: none"> <li>• Able to accommodate the development of moderate-income units</li> </ul>
Residential Low Density	15–20 du/ac	<ul style="list-style-type: none"> <li>• Appropriate for sites adjacent to existing lower-density residential uses</li> <li>• Able to accommodate the development of moderate-income units</li> </ul>
Mixed-Use High Density	30–50 du/ac	<ul style="list-style-type: none"> <li>• Able to accommodate the development of lower-income units, consistent with HCD's standard threshold</li> </ul>
Mixed-Use Low Density	15–20 du/ac	<ul style="list-style-type: none"> <li>• Able to accommodate the development of moderate-income units</li> </ul>

du/ac = dwelling unit per acre

HCD = Department of Housing and Community Development

### 5.4 ACCESS TO COMMUNITY RESOURCES

Although locations vary, in general, each of the 17 potential housing sites appears to enjoy good access to community resources based on the following factors:

- Good access to grocery stores and other retail outlets (e.g., ALDI Food Market, Mother's Market & Kitchen, and Stater Bros.), which may also serve as employment centers
- Good transit access (each site is within a 0.25-mile walk of an Orange County Transportation Authority [OCTA] bus stop.)
- Close to employment centers (e.g., Laguna Hills Mall and shopping centers)
- Close to a medical facility (Saddleback Medical Center)
- Good access to quality schools (Based on the Saddleback Valley Unified School District [SVUSD] School Locator map, each of the sites would be assigned to the following schools, which are described below.)

- **San Joaquin Elementary School** (Kindergarten–Grade 6) has the following:<sup>1</sup>
  - A 70.3 percent enrollment rate comprising socioeconomically disadvantaged students
  - An overall “Exemplary” rating of the school’s state of repair
  - A full cohort of administrative and teaching staff members, which provides adequate student-teacher ratios
- **Los Alisos Intermediate School** (Grades 7 and 8) has the following :<sup>2</sup>
  - A 57 percent enrollment rate comprising socioeconomically disadvantaged students
  - An overall “Good” rating of the school’s state of repair
  - A full cohort of administrative and teaching staff members, which provides adequate student-teacher ratios
- **Laguna Hills High School** (Grades 9–12) has the following :<sup>3</sup>
  - A 38.9 percent enrollment rate comprising socioeconomically disadvantaged students
  - An overall “Exemplary” rating of the school’s state of repair
  - A full cohort of administrative and teaching staff members, which provides adequate student-teacher ratios
- SVUSD’s website states that families may request interdistrict transfers based on changes in child care needs (Kindergarten–Grade 6 only), parent employment, and student enrollment in specialized programs. Proper documentation must be provided to SVUSD in order for an interdistrict transfer to be considered.

<sup>1</sup> Saddleback Valley Unified School District. 2020. San Joaquin Elementary School 2019–20 School Accountability Report Card. Website: <https://www.doc-tracking.com/screenshots/Serve/844/2020/English/SanJoaquinElementarySchool.pdf> (accessed July 1, 2021).

<sup>2</sup> Saddleback Valley Unified School District. 2020. Los Alisos Intermediate School 2019–20 School Accountability Report Card. Website: <https://www.doc-tracking.com/screenshots/Serve/844/2020/English/LosAlisosIntermediateSchool.pdf> (accessed July 1, 2021).

<sup>3</sup> Saddleback Valley Unified School District. 2020. Laguna Hills High School 2019–20 School Accountability Report Card. Website: <https://www.doc-tracking.com/screenshots/Serve/844/2020/English/LagunaHillsHighSchool.pdf> (accessed July 1, 2021).



## 6.0 FAIR HOUSING ISSUES

HCD updated its guidance for implementing Affirmatively Furthering Fair Housing (AFFH) in April 2021. The updated guidance was published to assist public agencies and local governments with meeting their AB 686 requirements. In April 2021, HCD also released an interactive AFFH Data Viewer, which provides several map layers with data related to key AFFH factors including the following: Fair Housing Enforcement Outreach Capacity, Community Segregation and Integration, Disparities in Access to Opportunities, Disproportionate Housing Needs & Displacement Risks, and Racially and Ethnically Concentrated Areas of Poverty and Affluence. Per HCD's AFFH implementation guidance, the 17 potential housing sites were analyzed for any potential patterns and trends of disparate housing needs and disproportionate access to opportunities. Using those criteria, housing sites were then evaluated on several map layers available from the AFFH Data Viewer to confirm that they would comply with AFFH policy. Figures 2 through 6, which are described in further detail below, show the locations of the potential housing sites and their proximity to the different classifications provided in the AFFH Data Viewer.

### 6.1 POVERTY STATUS

Figure 2, Poverty Status, identifies the percentage of the population in each Laguna Woods census tract whose income in the past 12 months was below the poverty level, based on the 2015–2019 American Community Survey estimates. Figure 2 also identifies the locations of the 17 potential housing sites. As shown in Figure 2, between 10 and 20 percent of the population in the portions of Laguna Woods east of Moulton Parkway and west of Moulton Parkway between El Toro Road and Santa Maria Avenue are living below the poverty level.

Of the 17 sites, four (Sites 2, 3, 4, and 8) are located in areas of Laguna Woods in which less than 10 percent of the population's income is below the poverty level, and 13 (Sites 1, 5, 6, 7, 9, 10, 11, 12, 13, 14, 15, 16, and 17) are located in areas in which between 10 and 20 percent of the population's income is below the poverty level.

While no areas in Laguna Woods are within a census tract in which a majority of the population's income is below the poverty level, this analysis suggests that the development of new affordable housing on Sites 1, 5, 6, 7, 9, 10, 11, 12, 13, 14, 15, 16, and 17 would be more desirable in order to affirmatively further fair housing. This is due to their slightly higher percentages of poverty levels relative to the Laguna Woods average.

### 6.2 DIVERSITY INDEX

Figure 3, Diversity Index, identifies the diversity levels in each of the Laguna Woods census tracts based on Esri's 2018 Diversity Index, which analyzes United States Census Population Estimates data. Figure 3 also identifies the locations of the 17 potential housing sites. The Diversity Index ranges from 0 (no diversity) to 100 (complete diversity). Esri's definition of diversity is two-dimensional and combines racial diversity with ethnic diversity. The measure evaluates the likelihood that two persons, chosen at random from the same area, belong to different races or

**This page intentionally left blank**

DRAFT

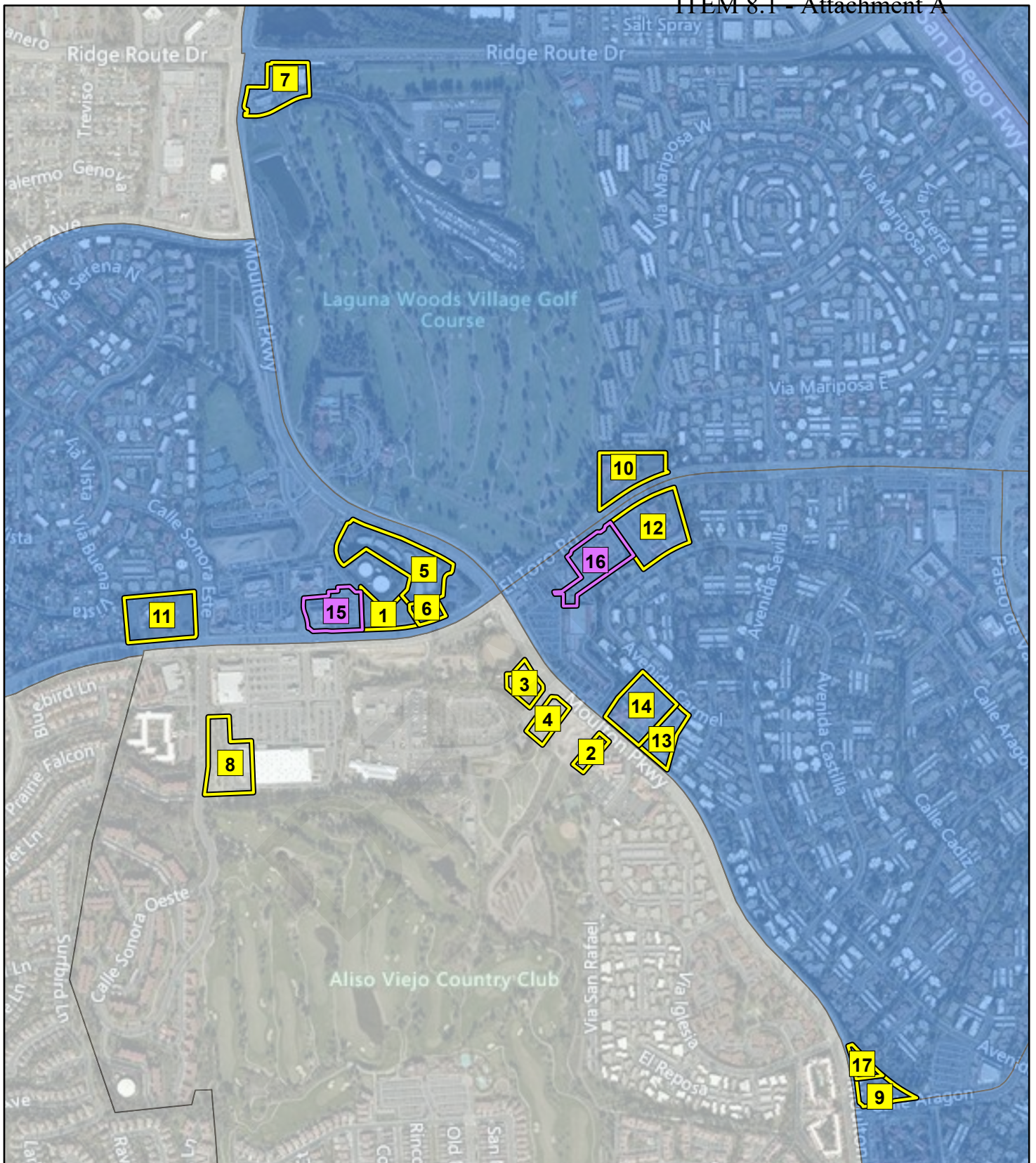


FIGURE 2

LSA

LEGEND

- Housing Sites
- Mixed Use Sites

Poverty Status (Tract) - ACS (2015-2019)

Percent of Population whose income in the past 12 months is below poverty level

- < 10%
- 10% - 20%



SOURCE: Bing (2018); City of Laguna Woods (5/2021); US Census ACS (2015-2019)

I:\LWD2101\GIS\Pro\Demographics.aprx (7/6/2021)

Laguna Woods Housing Sites Inventory and Analysis

Poverty Status

**This page intentionally left blank**

DRAFT

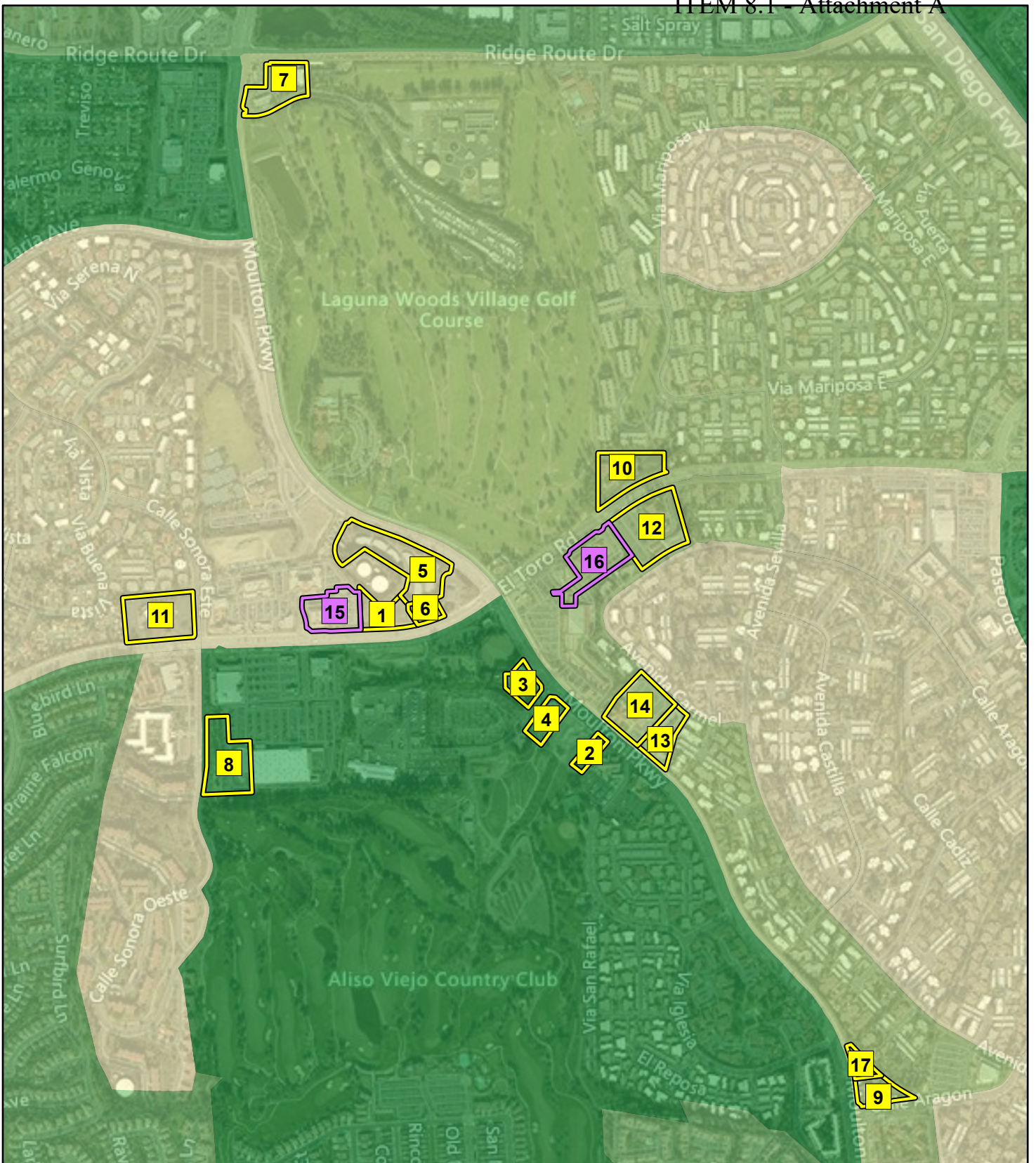

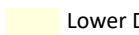


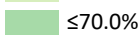



FIGURE 3

LSA

**LEGEND**

 Housing Sites	 Lower Diversity
 Mixed Use Sites	 ≤55.0%
	 ≤70.0%
	 ≤85.0%



SOURCE: Bing (2018); City of Laguna Woods (5/2021); US Census (2010); Esri (2018)

I:\LWD2101\GIS\Pro\Demographics.aprx (7/6/2021)

Laguna Woods Housing Sites Inventory and Analysis  
Diversity Index

**This page intentionally left blank**

DRAFT

ethnic groups. If an area's entire population belongs to one race group and one ethnic group, then an area has zero diversity. In theory, the Diversity Index ranges from 0 (no diversity) to 100 (complete diversity). The Diversity Index is a continuum from 0 to 100, where an area's Diversity Index tends toward 100 when the population is more evenly divided across race and ethnic groups. If an area's entire population is divided evenly into two race groups and one ethnic group, then the Diversity Index equals 50. As more race groups are evenly represented in the population, the Diversity Index increases. As shown in Figure 3, the Diversity Index varies substantially among the Laguna Woods census tracts.

Of the 17 sites, five (Sites 1, 5, 6, 11, and 15) are located in areas of Laguna Woods that score lower on the Diversity Index. Seven of the sites (Sites 7, 9, 10, 12, 13, 14, and 16) are located in areas that score higher on the Diversity Index, with scores that are less than or equal to the 40–55<sup>th</sup> percentile. Four of the sites (Sites 2, 3, 4, and 8) are located in areas that scored within the 70–85<sup>th</sup> percentile.

This analysis suggests that Sites 2, 3, 4, 7, 8, 9, 10, 12, 13, 14, and 16 would be stronger candidates for developing affordable housing due to their higher Diversity Index scores. Developing affordable housing at these sites would comply with AFFH policies and affirmatively further fair housing.

### 6.3 HEALTHY PLACES

Figure 4, Healthy Places Index, shows the Laguna Woods census tracts and their scores on the Public Health Alliance of Southern California (PHASC) 2021 Healthy Places Index (HPI). The HPI was developed to assist in exploring local factors that predict life expectancy and provides overall scores and detailed data on specific policy action areas that shape health. Higher HPI scores represent communities where economic, education, transportation, social, neighborhood, clean environment, housing, and healthcare access indicators suggest that conditions that are conducive to healthy living are present. Figure 4 also identifies the locations of the 17 potential housing sites. As shown in Figure 4, the HPI varies substantially among the Laguna Woods census tracts.

Of the 17 sites, six of the sites (Sites 9, 12, 13, 14, 16, and 17) are located in areas that scored between the 20<sup>th</sup> and 40<sup>th</sup> percentile on the HPI. Five of the sites (Sites 1, 5, 6, 11, and 15) are located in areas that scored between the 40<sup>th</sup> and 60<sup>th</sup> percentile, followed by Sites 7 and 8, which are located in areas that scored between the 60<sup>th</sup> and 80<sup>th</sup> percentile on the HPI.

Based on this analysis, Sites 1, 5, 6, 7, 8, 11, and 15 are preferable for affordable housing development due to their higher HPI scores, which would affirmatively further fair housing.

**This page intentionally left blank**

DRAFT



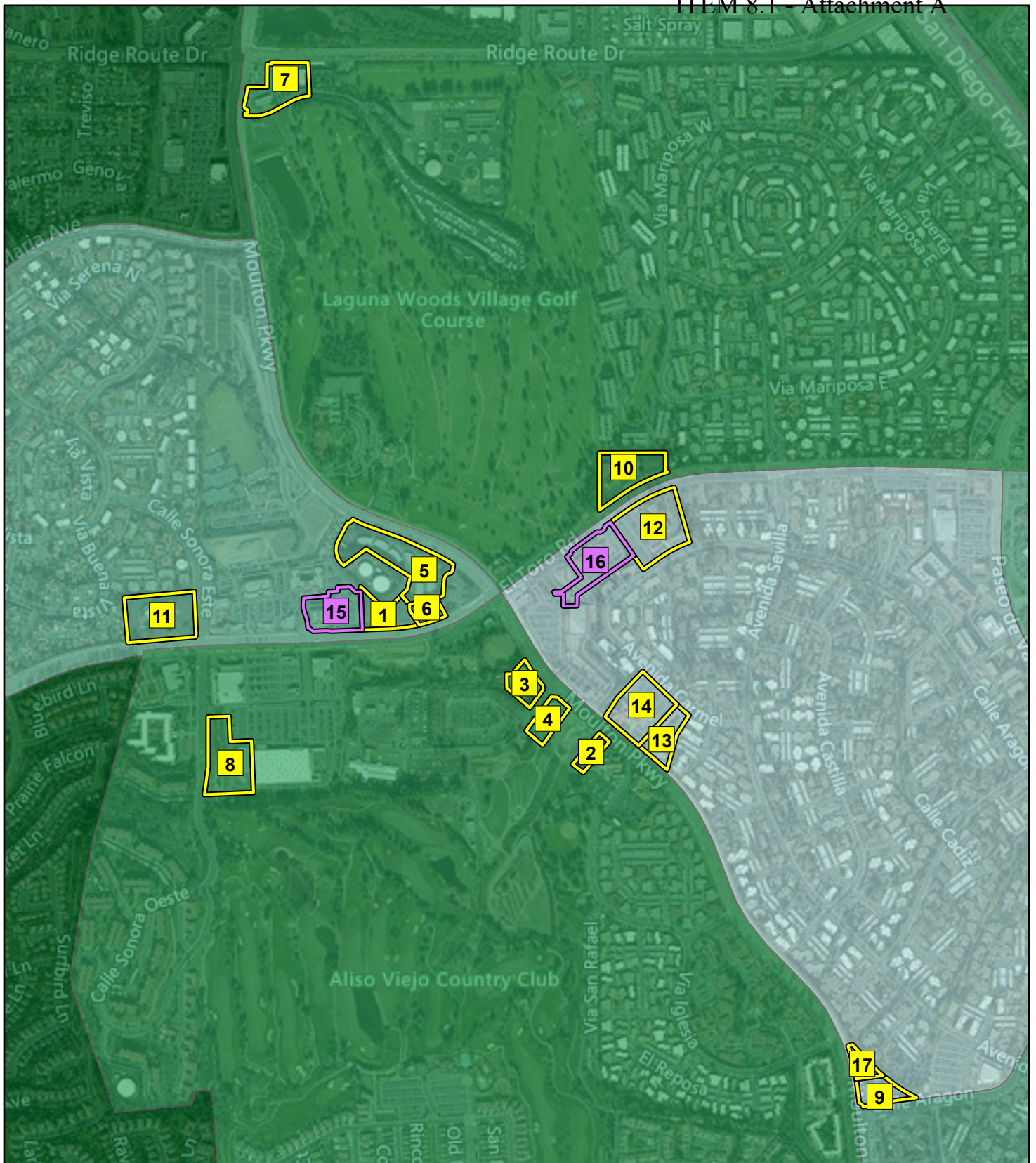


FIGURE 4

LSA

LEGEND

- Housing Sites
- Mixed Use Sites

Healthy Places Index

- 20% - 40%
- 40% - 60%
- 60% - 80%
- 80% - 100%



SOURCE: Bing (2018); City of Laguna Woods (5/2021); US Census (2010); Esri (2018)

I:\LWD2101\GIS\Pro\Demographics.aprx (7/6/2021)

Laguna Woods Housing Sites Inventory and Analysis

Healthy Places Index

**This page intentionally left blank**

DRAFT

## 6.4 SOCIAL VULNERABILITY

Figure 5, Social Vulnerability Index, identifies the census tracts throughout Laguna Woods and their scores on the Centers for Disease Control and Prevention (CDC) 2018 Social Vulnerability Index (SVI). “Social vulnerability” refers to the potential negative effects on communities caused by external stresses on human health. Such stresses can include natural or human-caused disasters, or disease outbreaks. The SVI uses 15 different United States Census variables to help local officials identify communities that may need support before, during, or after disasters. Figure 5 also identifies the locations of the 17 potential housing sites.

There is one census tract within Laguna Woods that is identified as having a “higher vulnerability” per AFFH data. None of the 17 sites are located in that census tract. All of the sites are located in census tracts with a “moderate vulnerability” based on the SVI.

Despite the fact that the potential housing sites are located in areas subject to moderate levels of social vulnerability, they remain good candidates for affordable housing to affirmatively further fair housing.

## 6.5 TAX CREDIT ALLOCATION COMMITTEE OPPORTUNITY AREAS

HCD and the California Tax Credit Allocation Committee (TCAC) convened the California Fair Housing Task Force to provide research, evidence-based policy recommendations, and other strategic recommendations to HCD and other related state agencies/departments to further fair housing goals (as defined by HCD). The California Fair Housing Task Force has compiled data to identify resource levels across the state to accompany new policies aimed at increasing access to high opportunity areas for families with children in housing financed with 9 percent Low Income Housing Tax Credits (LIHTCs). The data reflect composite scores of four different domains made up of a set of indicators. Table E shows the full list of these domains and indicators.

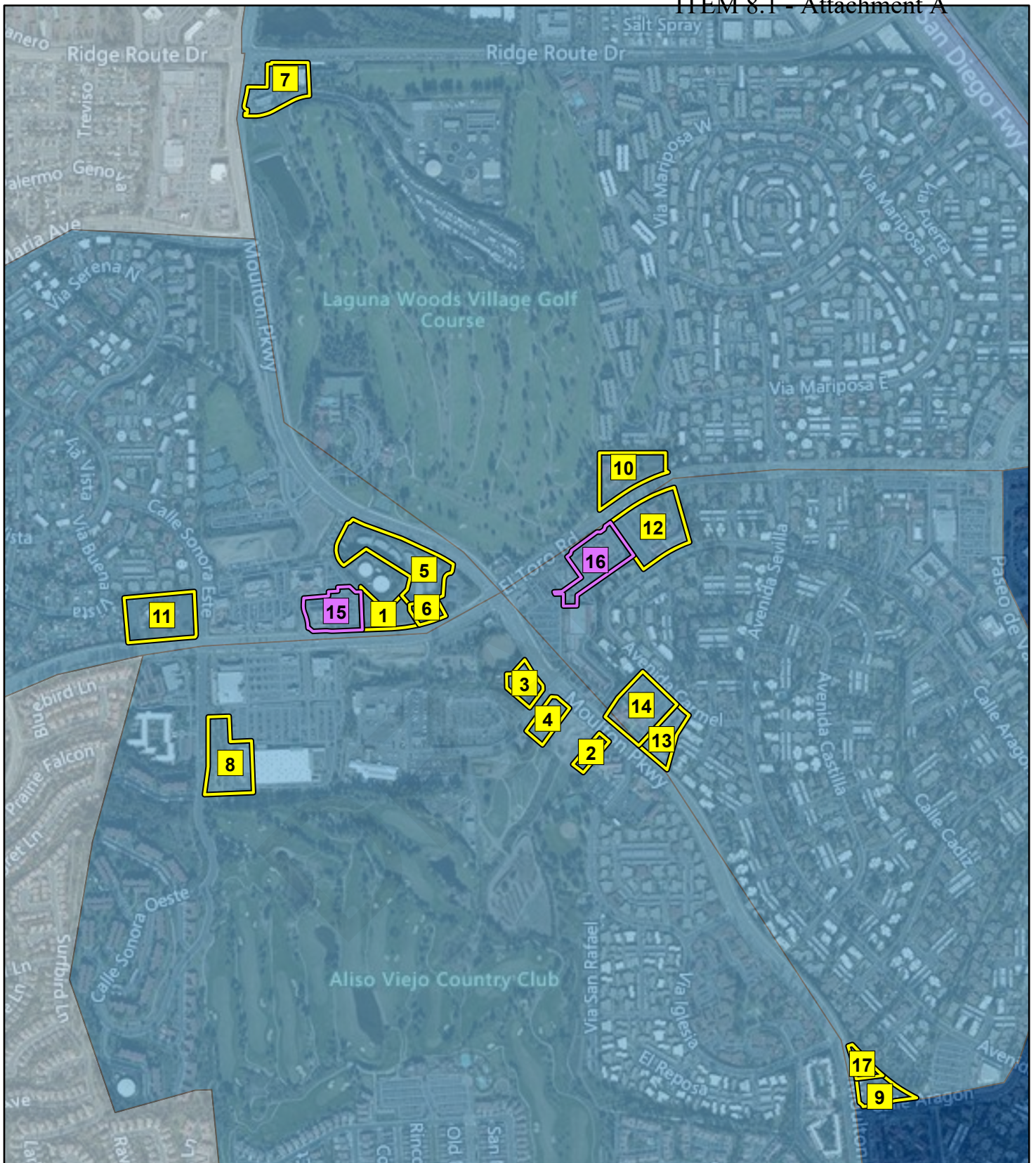
**Table E: Domains and Lists of Indicators for Opportunity Maps**

Domain	Indicator
Economic	<ul style="list-style-type: none"> <li>• Poverty</li> <li>• Adult education</li> <li>• Employment</li> <li>• Job proximity</li> <li>• Median home value</li> </ul>
Environmental	<ul style="list-style-type: none"> <li>• CalEnviroScreen 3.0 pollution indicators and values</li> </ul>
Education	<ul style="list-style-type: none"> <li>• Math proficiency</li> <li>• Reading proficiency</li> <li>• High school graduation rates</li> <li>• Student poverty rates</li> </ul>
Poverty and Racial Segregation	<ul style="list-style-type: none"> <li>• Poverty: tracts with at least 30% of population under federal poverty line</li> <li>• Racial segregation: Tracts with location quotient higher than 1.25 for Blacks, Hispanics, Asians, or all people of color in comparison to the County</li> </ul>

Source: California Fair Housing Task Force. 2020. Methodology for the 2020 TCAC/HCD Opportunity Maps. June.

**This page intentionally left blank**

DRAFT



LSA

LEGEND

  Housing Sites

  Mixed Use Sites

Social Vulnerability Index - (CDC, 2018)

Lower Vulnerability

Higher Vulnerability



FIGURE 5

SOURCE: Bing (2018); City of Laguna Woods (5/2021); CDC (2018); Esri (2018)

I:\LWD2101\GIS\Pro\Demographics.aprx (7/6/2021)

**This page intentionally left blank**

DRAFT

Figure 6, TCAC Opportunity Areas, shows the Laguna Woods census tracts and their categorization based on their composite scores. Areas with higher composite scores are those areas that have the highest number of resources. Areas with lower composite scores have a comparatively lower number of resources. Figure 6 also identifies the locations of the 17 potential housing sites. As shown in Figure 6, the composite scores vary substantially among the Laguna Woods census tracts.

Of the 17 sites, 13 of the sites (Sites 1, 5, 6, 7, 9, 10, 11, 12, 13, 14, 15, 16, and 17) are located in “Low Resource” areas. Four of the sites (Sites 2, 3, 4, and 8) are located in portions of Laguna Woods that are categorized as being “Moderate Resource—Rapidly Changing” areas.

Based on this analysis, Sites 2, 3, 4, and 8 are preferable for affordable housing development due to their locations in higher resource areas relative to what is available in Laguna Woods, which would affirmatively further fair housing.

## 6.6 CONCLUDING ANALYSIS

Each of the 17 potential housing sites were also analyzed against three additional AFFH data layer maps: (1) areas that are defined by either the TCAC or HCD Opportunity Maps as being an area of “High Segregation and Poverty” or by the United States Department of Housing and Urban Development (HUD) as a “Racially or Ethnically Concentrated Area of Poverty”; (2) areas identified as State Bill (SB) 535-defined “Disadvantaged Communities”; and (3) locations of cases throughout Laguna Woods that were filed with HUD’s Fair Housing Enforcement and Outreach (FHEO) branch in 2020.

Analysis of these data sets showed that Laguna Woods does not contain any areas defined by either the TCAC or HCD Opportunity Maps as being an area of High Segregation and Poverty or by HUD as a Racially or Ethnically Concentrated Area of Poverty. Although HCD’s guidance for implementing AFFH states that affordable housing should aim to be developed in those areas in order to further fair housing, no such areas exist within Laguna Woods. Furthermore, Laguna Woods does not contain any SB 535-defined Disadvantaged Communities, and, as such, none of Laguna Woods’ potential housing sites are located in a SB 535-defined Disadvantaged Community. Additionally, the entirety of Laguna Woods is located in an area that had less than .01 percent of complaints filed with FHEO in 2020, which means that few to no housing discrimination complaints have been filed in Laguna Woods and that housing discrimination is not currently seen as a major issue within Laguna Woods.

Using the various data available from HCD’s AFFH Data Viewer, each of the 17 sites is situated within a census tract that is desirable from an AFFH standpoint for at least one of the categories described above. Therefore, each of the sites would affirmatively further fair housing opportunities.

**This page intentionally left blank**

DRAFT



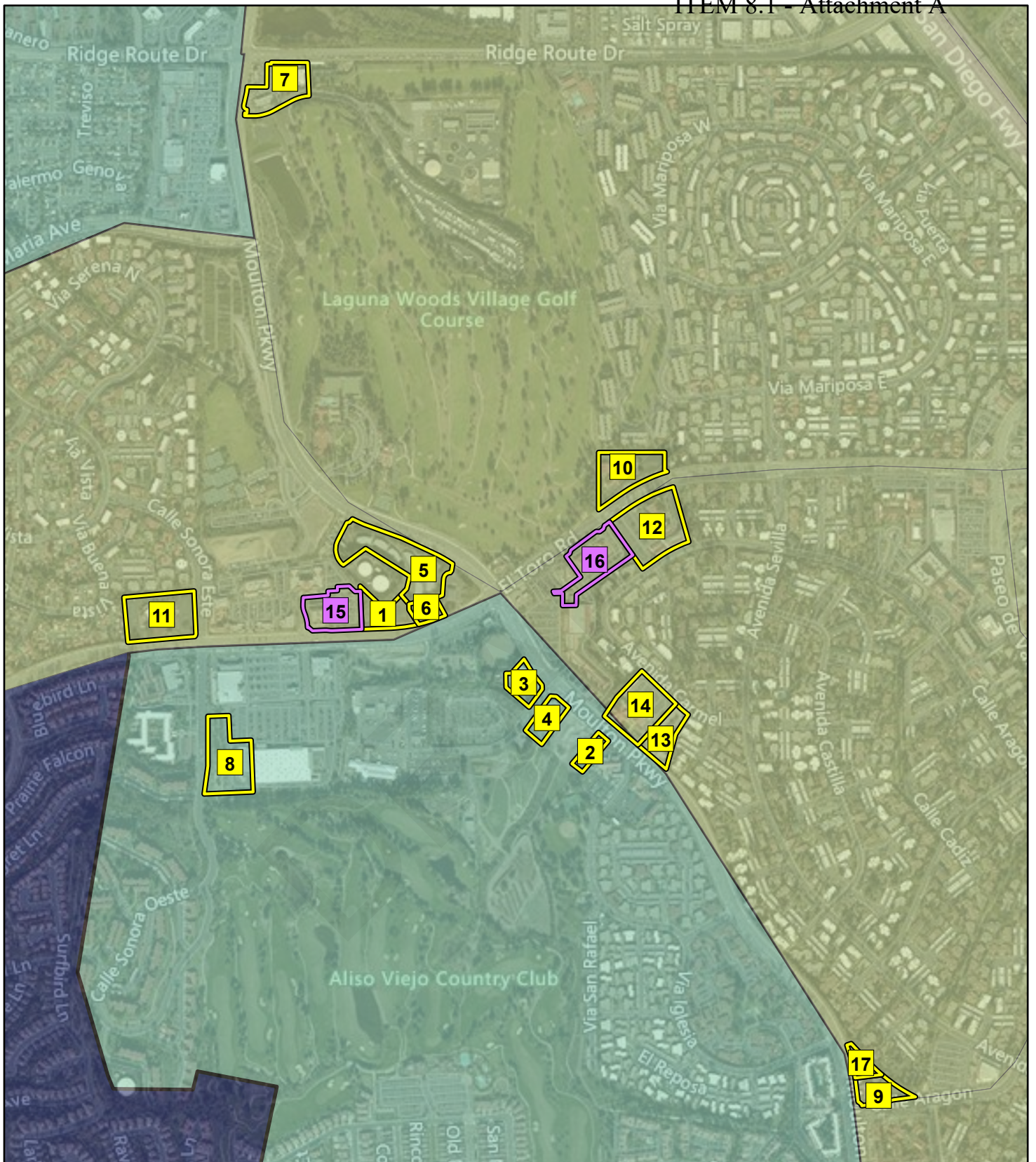


FIGURE 6

LSA

LEGEND

- Housing Sites
- Mixed Use Sites

TCAC Opportunity Areas 2021 - Composite Score

- Highest Resource
- Moderate Resource (Rapidly Changing)
- Low Resource



SOURCE: Bing (2018); City of Laguna Woods (5/2021); California Tax Credit Allocation Committee (2021)

I:\LWD2101\GIS\Pro\Demographics.aprx (7/6/2021)

Laguna Woods Housing Sites Inventory and Analysis

TCAC Opportunity Areas

**This page intentionally left blank**

DRAFT

## 7.0 REALISTIC DEVELOPMENT CAPACITY

Government Code Section 65583.2(c) requires that the City demonstrate that the projected residential development capacity of the sites can realistically be achieved. The number of estimated units should be adjusted, as necessary, based on land use controls and site improvement requirements; the realistic development capacity for the site; typical densities of existing or approved residential developments at a similar affordability level in the surrounding area; and the current or planned availability and accessibility of sufficient water, sewer, and dry utilities.

The following assumptions were incorporated into the realistic development capacity estimates:

- None of the sites are constrained by the availability or accessibility of sufficient water, sewer, and dry utilities. Therefore, no adjustments were made.
- The net developable area on each site was adjusted to 95 percent of the parcel area to reflect the need to construct on-site improvements, including sidewalks and utility easements, and other land use controls.
- The development capacity of the potential mixed-use sites (Sites 15 and 16) was adjusted to 55 percent based on regional development trends and the fact that, while mixed-use residential/commercial projects are now relatively common in surrounding jurisdictions, the concept is still relatively new to Laguna Woods.
- The developable area on Site 8 was adjusted to approximately 60 percent of the parcel due to slope hazard constraints on the western third of the site.
- The development capacity on four of the five sites that are currently developed with places of worship (Sites 10–13) was limited to 15–20 units per acre to reflect the fact that those sites are adjacent to existing lower-density residential uses.
- The development capacity at each of the sites was adjusted to 95 percent of the maximum density, and the number of units was rounded down to the nearest whole number, to reflect that not every housing project is built out to maximum density.

Table F estimates the number of new housing units that can realistically be built on each of the 17 potential housing sites based on the assumptions provided above. As shown in Table F, the total future housing construction potential on the 17 sites, based on realistic capacities, is 1,175 units. This includes an excess, or overzoning, of 178 units, or 17.85 percent more than the 997 units included in the City's housing needs allocation. Overzoning helps to ensure that sufficient adequate sites will remain available at all times to meet the remaining unmet housing needs for each income category, per Government Code Section 65863 ("No Net Loss Law").



Table F: Potential Housing Unit Production

Site	Name	Vacant/ Nonvac ant Site	Parcel Size (ac)	Proposed Zoning Overlay District	Densities (du/ac)	Development Capacity					Suitable for Lower-Income Households (Density & Parcel Size)	Financially Feasible for Federal & State Funding	Consolidation Potential due to Adjacency of Other Candidate Site
						Income Level				Total			
						Very Low	Low	Moderate	Above Moderate				
1	Town Centre Vacant Lot	V	1.8	Residential HD	30 to 50	13	14	0	54	81	Yes	Yes	Yes
2	Pacific Hills Calvary Chapel Parking Lot	NV	0.696	Residential HD	30 to 50	5	5	0	21	31	Yes	No	No
3	Rossmoor Electric	NV	1.232	Residential HD	30 to 50	9	10	0	36	55	Yes	Yes	No
4	Saddleback Golf Cars	NV	1.235	Residential HD	30 to 50	9	10	0	36	55	Yes	Yes	No
5	Laguna Woods Self Storage	NV	5.249	Residential HD	30 to 50	39	42	0	155	236	Yes	No	Yes
6	Animal Hospital	NV	0.76	Residential HD	30 to 50	6	6	0	22	34	Yes	No	Yes
7	PS Business Park (excludes Jack in the Box)	NV	2.867	Residential HD	30 to 50	21	23	0	85	129	Yes	Yes	No
8	Smart Parke	NV	2.373	Residential HD	30 to 50	11	11	0	41	63	Yes	Yes	No
9	McCormick & Son Mortuary	NV	1.411	Residential MD	20 to 30	6	7	0	25	38	Yes	No	Yes
10	Lutheran Church of the Cross	NV	3.028	Residential LD	15 to 20	0	0	46	8	54	No	Yes	No
11	Geneva Presbyterian Church	NV	3.955	Residential LD	15 to 20	0	0	60	11	71	No	Yes	No
12	Saint Nicholas Catholic Church	NV	4.596	Residential LD	15 to 20	0	0	70	13	83	No	Yes	Yes
13	Temple Judea	NV	1.757	Residential LD	15 to 20	0	0	26	5	31	No	No	Yes
14	Laguna Country United Methodist Church	NV	3.899	Mixed-Use HD	20 to 30	17	18	0	70	105	Yes	Yes	Yes
15	Medical Building at Town Centre	NV	2.69	Residential HD	30 to 50	11	11	0	41	63	Yes	Yes	Yes
16	Willow Tree Center East	NV	3.095	Mixed-Use LD	15 to 20	0	0	24	5	29	No	No	Yes
17	Helm Medical Center	NV	0.65	Residential MD	20 to 30	3	3	0	11	17	Yes	No	Yes
<i>Subtotal (units on nonvacant sites only)/92% of Lower Income Units</i>						137	146	226	585	1,094	-	-	-
<i>Subtotal (including all sites)</i>						150	160	226	639	1,175	907	759	717
<b>City's 2021–2029 RHNA Allocation</b>						<b>127</b>	<b>136</b>	<b>192</b>	<b>542</b>	<b>997</b>			
<b>Surplus/(Deficiency)</b>						<b>23</b>	<b>24</b>	<b>34</b>	<b>97</b>	<b>178</b>			
<b>Unmet Need (Only Deficiencies)</b>						-	-	-	-	-			

Source: Compiled by LSA Associates, Inc. (July 2021).

ac = acre(s)

City = City of Laguna Woods

du/ac = dwelling units per acre

Mixed Use HD = Mixed-Use High Density

Mixed-Use LD = Mixed-Use Low Density

NV = nonvacant

Residential HD = Residential High Density

Residential LD = Residential Low Density

Residential MD = Residential Medium Density

RHNA = Regional Housing Needs Assessment

V = vacant

Table F also indicates that the 17 sites have the capacity to accommodate at least 310 lower-income units, which is 47 units, or 17.87 percent more than the 263 lower-income units included in the City's housing needs allocation. In addition, the sites have the capacity to accommodate at least 226 moderate-income units, which is 34 units, or approximately 17.71 percent more than the 192 moderate income units included in the City's housing needs allocation. Twelve of the sites include maximum densities at or above HCD's standard threshold for accommodating lower-income units (30 units per acre) on properties 0.5 to 10 acres in size. Ten of the sites could produce a sufficient number of units that would fall within the generally accepted range of financial feasibility for federal- or State-funded projects (50–150 units per project). 10 of the sites are adjacent to at least one other site, which provides opportunities for lot consolidation, thereby improving viability for development/redevelopment.

Of the 907 lower-income units identified in Table F, 27 units on Site 1 are viewed as realistic for development on vacant land, which represents approximately 3 percent of the City's housing needs allocation for lower-income households. Although the City intends to rely on nonvacant sites to accommodate more than 50 percent of its housing needs allocation for lower-income households, the City has determined that it would not be feasible to develop housing on any other vacant land that is within its jurisdiction. This is due to the fact that, as described in further detail in Section 4.0 of this Housing Sites Inventory and Analysis, most of the limited amount of vacant land that exists within Laguna Woods consists of publicly owned open space properties that are subject to conservation easements or deed restrictions that prohibit future development.

**This page intentionally left blank**

DRAFT

**EXHIBIT D**

**PUBLIC PARTICIPATION EFFORTS**

CITY OF LAGUNA WOODS

DRAFT

**This page is intentionally blank.**

DRAFT



## INTRODUCTION

Government Code Section 65583(c)(9) requires housing elements to “include a diligent effort by the local government to achieve public participation of all economic segments of the community in the development of the housing element, and the program shall describe this effort.” This report has been prepared to document efforts pursuant to Government Code Section 65583(c)(9).

## SUMMARY OF EFFORTS

The Southern California Association of Governments (SCAG) approved the Final Sixth Cycle Regional Housing Needs Assessment (RHNA) Allocation Plan on March 4, 2021, at which point the City’s housing needs allocation was finalized.

### Public Meeting #1

On May 5, 2021, the City Council held its first meeting to discuss and consider the RHNA and General Plan Housing Element Update. The meeting took place at Laguna Woods City Hall at 2 p.m. Public comments were accepted in person, in writing, by telephone, or by computer (Zoom). All five members of the City Council participated.

The notice for this meeting was posted on the City’s website and at locations pursuant to Government Code Section 54954.2 on April 30, 2021. In addition, on April 30, 2021, email notification was provided to parties who had requested such notification or contacted City staff previously. As of April 30, 2021, the distribution list consisted of 10 email addresses, including residents and representatives from the League of Women Voters of Orange Coast and Orange County United Way.

The presentation at this meeting included an introduction to the RHNA process and an overview of the City’s housing needs allocation, required actions, and draft housing needs assessment. Frequently asked questions were also discussed. A draft housing needs assessment and RHNA Frequently Asked Questions document was included in the agenda packet.

At this meeting, one resident spoke during public comments.

### Public Meeting #2

On May 19, 2021, the City Council held its second meeting to discuss and consider the RHNA and General Plan Housing Element Update. The meeting took place at Laguna Woods City Hall at 2 p.m. Public comments were accepted in person, in writing, by telephone, or by computer (Zoom). All five members of the City Council participated.

The notice for this meeting was posted on the City’s website and at locations pursuant to Government Code Section 54954.2 on May 14, 2021. In addition, on May 14, 2021, email notification was provided to parties who had requested such notification or contacted City staff previously. As of May 14, 2021, the distribution list consisted of 11 email addresses, including residents and representatives from the League of Women Voters of Orange Coast and Orange County United Way.

The presentation at this meeting included background information on the RHNA process and an

overview of the City's housing needs allocation, and draft housing needs assessment. Staff also discussed a number of sites that community members might consider vacant based on appearance and associated constraints that could affect housing development. The City's new project website was also announced ([www.cityoflagunawoods.org/projects](http://www.cityoflagunawoods.org/projects)). A draft housing sites inventory scenario and RHNA Frequently Asked Questions document were included in the agenda packet.

At this meeting, five residents and Cesar Covarrubias, Executive Director of The Kennedy Commission, spoke during public comments. Written public comments were received from seven residents (including one resident on behalf of the Welcoming Neighbors Home Initiative of Tapestry, a Unitarian Universalist Congregation) and The Kennedy Commission.

### Public Meeting #3

On June 2, 2021, the City Council held its third meeting to discuss and consider the RHNA and General Plan Housing Element Update. The meeting took place at Laguna Woods City Hall at 11:30 a.m. Public comments were accepted in person, in writing, by telephone, or by computer (Zoom). All five members of the City Council participated.

The notice for this meeting was posted on the City's website and at locations pursuant to Government Code Section 54954.2 on May 28, 2021. In addition, on May 28, 2021, email notification was provided to parties who had requested such notification or contacted City staff previously. As of May 28, 2021, the distribution list consisted of 14 email addresses, including residents and representatives from The Kennedy Commission, Laguna Woods Democratic Club, League of Women Voters of Orange Coast, and Orange County United Way.

The presentation at this meeting included background information on the RHNA process and an overview of the City's housing needs allocation and revised draft housing needs assessment (revised following the May 19, 2021 City Council meeting). A revised draft housing sites inventory scenario, draft HCD Housing Element Sites Inventory Form, and RHNA Frequently Asked Questions document were included in the agenda packet. An electronic spreadsheet version of the HCD Housing Element Sites Inventory Form was posted on the City's website on May 28, 2021.

At this meeting, three residents spoke during public comments.

### Public Meeting #4

On July 21, 2021, the City Council held its fourth meeting to discuss and consider the RHNA and General Plan Housing Element Update. The meeting took place at Laguna Woods City Hall at 2 p.m. Public comments were accepted in person, in writing, by telephone, or by computer (Zoom). All five members of the City Council participated.

The notice for this meeting was posted on the City's website and at locations pursuant to Government Code Section 54954.2 on July 16, 2021. In addition, on July 16, 2021, email notification was provided to parties who had requested such notification or contacted City staff previously. As of July 16, 2021, the distribution list consisted of 15 email addresses, including residents and representatives from The Kennedy Commission, Laguna Woods Democratic Club, League of Women Voters of Orange Coast, and Orange County United Way.

## ITEM 8.1 – Attachment A

The presentation at this meeting included background information on the RHNA process and an overview of the City's housing needs allocation, draft General Plan Housing Element, and HCD review process. Drafts of the General Plan Housing Element and HCD Housing Element Sites Inventory Form were included in the agenda packet. An electronic spreadsheet version of the HCD Housing Element Sites Inventory Form was posted on the City's website on July 16, 2021. No change was made to the HCD Housing Element Sites Inventory Form since it was first made publicly available on May 28, 2021.

*<ADDITIONAL INFORMATION REGARDING PUBLIC MEETING #4 AND SUBSEQUENT PUBLIC MEETINGS WILL BE INCLUDED IN THE FINAL DRAFT GENERAL PLAN HOUSING ELEMENT.>*

### Other Meetings

On May 17, 2021, the City Manager met via GoToMeeting with Village Management Services, Inc. (Laguna Woods Village) staff (Jeff Parker, CEO and Siobhan Foster, COO) to discuss the RHNA and General Plan Housing Element Update. Subsequent to the meeting, the City Manager forwarded Mr. Parker and Ms. Foster the agenda report for the May 19, 2021 City Council meeting and a RHNA Frequently Asked Questions document.

On May 25, 2021, the City Manager met by telephone with Cesar Covarrubias, Executive Director of The Kennedy Commission, to discuss inclusionary housing and incentives for affordable housing development on non-vacant sites. Subsequent to the meeting, Mr. Covarrubias forwarded the City Manager information on the City of San Clemente's Inclusionary Housing In-Lieu Fee Program Study.

*<ADDITIONAL INFORMATION REGARDING OTHER MEETINGS WILL BE INCLUDED IN THE FINAL DRAFT GENERAL PLAN HOUSING ELEMENT.>*

**This page is intentionally blank.**

DRAFT

**CITY OF LAGUNA WOODS  
DRAFT INFORMATION REQUIRED TO COMPLETE  
THE HCD HOUSING ELEMENT SITES INVENTORY FORM  
FOR THE DRAFT OF THE UPDATED GENERAL PLAN HOUSING ELEMENT  
DATED JULY 2021**

Please note that the “Very Low-Income,” “Low-Income,” “Moderate-Income,” and “Above Moderate-Income” fields are estimates only. Potential future housing construction could occur at any income level, subject to compliance with applicable development standards, including inclusionary housing requirements.

<b>Site #1 Vacant lot near Town Centre</b>	
Table B: Candidate Sites Identified to be Rezoned to Accommodate Shortfall Housing Need	
Jurisdiction Name	Laguna Woods
Site Address/Intersection	North of Moulton Parkway, east of signalized intersection at Ayres Hotel
5 Digit ZIP Code	92637
Assessor Parcel Number	616-012-29
Very Low-Income	13
Low-Income	14
Moderate-Income	0
Above Moderate-Income	54
Type of Shortfall	Shortfall of Sites
Parcel Size (Acres)	1.8
Current General Plan Designation	Commercial
Current Zoning	Community Commercial
Proposed General Plan (GP) Designation	Commercial
Proposed Zoning	High Density Residential Overlay
Minimum Density Allowed	30
Maximum Density Allowed	50
Total Capacity	81
Vacant/Nonvacant	Vacant
Description of Existing Uses	Vacant
Suitable for Lower Income Households (Density & Parcel Size)	Yes
Financially Feasible for Federal & State Funding (Lower Income Suitability + 50-150 Unit Project Size)	Yes
Consolidation Potential Due to Adjacency of Other Candidate Site(s)	Yes

Please note that the “Very Low-Income,” “Low-Income,” “Moderate-Income,” and “Above Moderate-Income” fields are estimates only. Potential future housing construction could occur at any income level, subject to compliance with applicable development standards, including inclusionary housing requirements.

<b>Site #2</b>	
<b>Parking lot for Pacific Hills Calvary Chapel</b>	
Table B: Candidate Sites Identified to be Rezoned to Accommodate Shortfall Housing Need	
Jurisdiction Name	Laguna Woods
Site Address/Intersection	24481 Moulton Parkway
5 Digit ZIP Code	92637
Assessor Parcel Number	621-131-38
Very Low-Income	5
Low-Income	5
Moderate-Income	0
Above Moderate-Income	21
Type of Shortfall	Shortfall of Sites
Parcel Size (Acres)	0.696
Current General Plan Designation	Commercial
Current Zoning	Professional & Administrative Office
Proposed General Plan (GP) Designation	Commercial
Proposed Zoning	High Density Residential Overlay
Minimum Density Allowed	30
Maximum Density Allowed	50
Total Capacity	31
Vacant/Nonvacant	Non-Vacant
Description of Existing Uses	Church parking lot
Suitable for Lower Income Households (Density & Parcel Size)	Yes
Financially Feasible for Federal & State Funding (Lower Income Suitability + 50-150 Unit Project Size)	No
Consolidation Potential Due to Adjacency of Other Candidate Site(s)	No

Please note that the “Very Low-Income,” “Low-Income,” “Moderate-Income,” and “Above Moderate-Income” fields are estimates only. Potential future housing construction could occur at any income level, subject to compliance with applicable development standards, including inclusionary housing requirements.

<b>Site #3</b>	
<b>Rossmoor Electric</b>	
Table B: Candidate Sites Identified to be Rezoned to Accommodate Shortfall Housing Need	
Jurisdiction Name	Laguna Woods
Site Address/Intersection	24351 Moulton Parkway
5 Digit ZIP Code	92637
Assessor Parcel Number	621-131-21
Very Low-Income	9
Low-Income	10
Moderate-Income	0
Above Moderate-Income	36
Type of Shortfall	Shortfall of Sites
Parcel Size (Acres)	1.232
Current General Plan Designation	Commercial
Current Zoning	Community Commercial
Proposed General Plan (GP) Designation	Commercial
Proposed Zoning	High Density Residential Overlay
Minimum Density Allowed	30
Maximum Density Allowed	50
Total Capacity	55
Vacant/Nonvacant	Non-Vacant
Description of Existing Uses	Commercial businesses (Rossmoor Electric building; health and wellness)
Suitable for Lower Income Households (Density & Parcel Size)	Yes
Financially Feasible for Federal & State Funding (Lower Income Suitability + 50-150 Unit Project Size)	Yes
Consolidation Potential Due to Adjacency of Other Candidate Site(s)	No

Please note that the “Very Low-Income,” “Low-Income,” “Moderate-Income,” and “Above Moderate-Income” fields are estimates only. Potential future housing construction could occur at any income level, subject to compliance with applicable development standards, including inclusionary housing requirements.

<b>Site #4</b>	
<b>Saddleback Golf Cars</b>	
Table B: Candidate Sites Identified to be Rezoned to Accommodate Shortfall Housing Need	
Jurisdiction Name	Laguna Woods
Site Address/Intersection	23252 Via Campo Verde
5 Digit ZIP Code	92637
Assessor Parcel Number	621-131-26
Very Low-Income	9
Low-Income	10
Moderate-Income	0
Above Moderate-Income	36
Type of Shortfall	Shortfall of Sites
Parcel Size (Acres)	1.235
Current General Plan Designation	Commercial
Current Zoning	Community Commercial
Proposed General Plan (GP) Designation	Commercial
Proposed Zoning	High Density Residential Overlay
Minimum Density Allowed	30
Maximum Density Allowed	50
Total Capacity	55
Vacant/Nonvacant	Non-Vacant
Description of Existing Uses	Commercial business (Saddleback Golf Cars)
Suitable for Lower Income Households (Density & Parcel Size)	Yes
Financially Feasible for Federal & State Funding (Lower Income Suitability + 50-150 Unit Project Size)	Yes
Consolidation Potential Due to Adjacency of Other Candidate Site(s)	No



Please note that the “Very Low-Income,” “Low-Income,” “Moderate-Income,” and “Above Moderate-Income” fields are estimates only. Potential future housing construction could occur at any income level, subject to compliance with applicable development standards, including inclusionary housing requirements.

<b>Site #5</b>	
<b>Laguna Woods Self Storage</b>	
Table B: Candidate Sites Identified to be Rezoned to Accommodate Shortfall Housing Need	
Jurisdiction Name	Laguna Woods
Site Address/Intersection	24151 Moulton Parkway
5 Digit ZIP Code	92637
Assessor Parcel Number	616-012-19
Very Low-Income	39
Low-Income	42
Moderate-Income	0
Above Moderate-Income	155
Type of Shortfall	Shortfall of Sites
Parcel Size (Acres)	5.249
Current General Plan Designation	Commercial
Current Zoning	Community Commercial
Proposed General Plan (GP) Designation	Commercial
Proposed Zoning	High Density Residential Overlay
Minimum Density Allowed	30
Maximum Density Allowed	50
Total Capacity	236
Vacant/Nonvacant	Non-Vacant
Description of Existing Uses	Commercial business (Self-storage)
Suitable for Lower Income Households (Density & Parcel Size)	Yes
Financially Feasible for Federal & State Funding (Lower Income Suitability + 50-150 Unit Project Size)	No
Consolidation Potential Due to Adjacency of Other Candidate Site(s)	Yes

Please note that the “Very Low-Income,” “Low-Income,” “Moderate-Income,” and “Above Moderate-Income” fields are estimates only. Potential future housing construction could occur at any income level, subject to compliance with applicable development standards, including inclusionary housing requirements.

<b>Site #6</b>	
<b>Animal Hospital</b>	
Table B: Candidate Sites Identified to be Rezoned to Accommodate Shortfall Housing Need	
Jurisdiction Name	Laguna Woods
Site Address/Intersection	24271 El Toro Road
5 Digit ZIP Code	92637
Assessor Parcel Number	616-012-03
Very Low-Income	6
Low-Income	6
Moderate-Income	0
Above Moderate-Income	22
Type of Shortfall	Shortfall of Sites
Parcel Size (Acres)	0.76
Current General Plan Designation	Commercial
Current Zoning	Community Commercial
Proposed General Plan (GP) Designation	Commercial
Proposed Zoning	High Density Residential Overlay
Minimum Density Allowed	30
Maximum Density Allowed	50
Total Capacity	34
Vacant/Nonvacant	Non-Vacant
Description of Existing Uses	Commercial business (Animal hospital)
Suitable for Lower Income Households (Density & Parcel Size)	Yes
Financially Feasible for Federal & State Funding (Lower Income Suitability + 50-150 Unit Project Size)	No
Consolidation Potential Due to Adjacency of Other Candidate Site(s)	Yes

Please note that the “Very Low-Income,” “Low-Income,” “Moderate-Income,” and “Above Moderate-Income” fields are estimates only. Potential future housing construction could occur at any income level, subject to compliance with applicable development standards, including inclusionary housing requirements.

<b>Site #7</b>	
<b>PS Business Park (excludes Jack in the Box)</b>	
Table B: Candidate Sites Identified to be Rezoned to Accommodate Shortfall Housing Need	
Jurisdiction Name	Laguna Woods
Site Address/Intersection	23572 Moulton Parkway
5 Digit ZIP Code	92637
Assessor Parcel Number	616-021-30
Very Low-Income	21
Low-Income	23
Moderate-Income	0
Above Moderate-Income	85
Type of Shortfall	Shortfall of Sites
Parcel Size (Acres)	2.867
Current General Plan Designation	Commercial
Current Zoning	Community Commercial
Proposed General Plan (GP) Designation	Commercial
Proposed Zoning	High Density Residential Overlay
Minimum Density Allowed	30
Maximum Density Allowed	50
Total Capacity	129
Vacant/Nonvacant	Non-Vacant
Description of Existing Uses	Commercial businesses (Self-storage, retail, and food)
Suitable for Lower Income Households (Density & Parcel Size)	Yes
Financially Feasible for Federal & State Funding (Lower Income Suitability + 50-150 Unit Project Size)	Yes
Consolidation Potential Due to Adjacency of Other Candidate Site(s)	No

Please note that the “Very Low-Income,” “Low-Income,” “Moderate-Income,” and “Above Moderate-Income” fields are estimates only. Potential future housing construction could occur at any income level, subject to compliance with applicable development standards, including inclusionary housing requirements.

<b>Site #8 Smart Parke</b>	
Table B: Candidate Sites Identified to be Rezoned to Accommodate Shortfall Housing Need	
Jurisdiction Name	Laguna Woods
Site Address/Intersection	24334 El Toro Road
5 Digit ZIP Code	92637
Assessor Parcel Number	621-211-09
Very Low-Income	11
Low-Income	11
Moderate-Income	0
Above Moderate-Income	41
Type of Shortfall	Shortfall of Sites
Parcel Size (Acres)	2.373
Current General Plan Designation	Commercial
Current Zoning	Community Commercial
Proposed General Plan (GP) Designation	Commercial
Proposed Zoning	High Density Residential Overlay
Minimum Density Allowed	30
Maximum Density Allowed	50
Total Capacity	63
Vacant/Nonvacant	Non-Vacant
Description of Existing Uses	Pet boarding/day care
Suitable for Lower Income Households (Density & Parcel Size)	Yes
Financially Feasible for Federal & State Funding (Lower Income Suitability + 50-150 Unit Project Size)	Yes
Consolidation Potential Due to Adjacency of Other Candidate Site(s)	No

Please note that the “Very Low-Income,” “Low-Income,” “Moderate-Income,” and “Above Moderate-Income” fields are estimates only. Potential future housing construction could occur at any income level, subject to compliance with applicable development standards, including inclusionary housing requirements.

<b>Site #9</b>	
<b>McCormick &amp; Son Mortuary</b>	
Table B: Candidate Sites Identified to be Rezoned to Accommodate Shortfall Housing Need	
Jurisdiction Name	Laguna Woods
Site Address/Intersection	25002 Moulton Parkway
5 Digit ZIP Code	92637
Assessor Parcel Number	621-091-16
Very Low-Income	6
Low-Income	7
Moderate-Income	0
Above Moderate-Income	25
Type of Shortfall	Shortfall of Sites
Parcel Size (Acres)	1.411
Current General Plan Designation	Commercial
Current Zoning	Community Commercial
Proposed General Plan (GP) Designation	Commercial
Proposed Zoning	Medium Density Residential Overlay
Minimum Density Allowed	20
Maximum Density Allowed	30
Total Capacity	38
Vacant/Nonvacant	Non-Vacant
Description of Existing Uses	Commercial business (Mortuary)
Suitable for Lower Income Households (Density & Parcel Size)	Yes
Financially Feasible for Federal & State Funding (Lower Income Suitability + 50-150 Unit Project Size)	No
Consolidation Potential Due to Adjacency of Other Candidate Site(s)	Yes

Please note that the “Very Low-Income,” “Low-Income,” “Moderate-Income,” and “Above Moderate-Income” fields are estimates only. Potential future housing construction could occur at any income level, subject to compliance with applicable development standards, including inclusionary housing requirements.

<b>Site #10</b>	
<b>Lutheran Church of the Cross</b>	
Table B: Candidate Sites Identified to be Rezoned to Accommodate Shortfall Housing Need	
Jurisdiction Name	Laguna Woods
Site Address/Intersection	24231 El Toro Road
5 Digit ZIP Code	92637
Assessor Parcel Number	616-041-01
Very Low-Income	0
Low-Income	0
Moderate-Income	46
Above Moderate-Income	8
Type of Shortfall	Shortfall of Sites
Parcel Size (Acres)	3.028
Current General Plan Designation	Community Facilities
Current Zoning	Community Facilities-Private
Proposed General Plan (GP) Designation	Community Facilities
Proposed Zoning	Low Density Residential Overlay
Minimum Density Allowed	15
Maximum Density Allowed	20
Total Capacity	54
Vacant/Nonvacant	Non-Vacant
Description of Existing Uses	Lutheran Church of the Cross
Suitable for Lower Income Households (Density & Parcel Size)	No
Financially Feasible for Federal & State Funding (Lower Income Suitability + 50-150 Unit Project Size)	Yes
Consolidation Potential Due to Adjacency of Other Candidate Site(s)	No

Please note that the “Very Low-Income,” “Low-Income,” “Moderate-Income,” and “Above Moderate-Income” fields are estimates only. Potential future housing construction could occur at any income level, subject to compliance with applicable development standards, including inclusionary housing requirements.

<b>Site #11</b>	
<b>Geneva Presbyterian Church</b>	
Table B: Candidate Sites Identified to be Rezoned to Accommodate Shortfall Housing Need	
Jurisdiction Name	Laguna Woods
Site Address/Intersection	24301 El Toro Road
5 Digit ZIP Code	92637
Assessor Parcel Number	616-191-05 & 616-191-06
Very Low-Income	0
Low-Income	0
Moderate-Income	60
Above Moderate-Income	11
Type of Shortfall	Shortfall of Sites
Parcel Size (Acres)	3.955
Current General Plan Designation	Community Facilities
Current Zoning	Community Facilities-Private
Proposed General Plan (GP) Designation	Community Facilities
Proposed Zoning	Low Density Residential Overlay
Minimum Density Allowed	15
Maximum Density Allowed	20
Total Capacity	71
Vacant/Nonvacant	Non-Vacant
Description of Existing Uses	Geneva Presbyterian Church
Suitable for Lower Income Households (Density & Parcel Size)	No
Financially Feasible for Federal & State Funding (Lower Income Suitability + 50-150 Unit Project Size)	Yes
Consolidation Potential Due to Adjacency of Other Candidate Site(s)	No

Please note that the “Very Low-Income,” “Low-Income,” “Moderate-Income,” and “Above Moderate-Income” fields are estimates only. Potential future housing construction could occur at any income level, subject to compliance with applicable development standards, including inclusionary housing requirements.

<b>Site #12</b>	
<b>Saint Nicholas Catholic Church</b>	
Table B: Candidate Sites Identified to be Rezoned to Accommodate Shortfall Housing Need	
Jurisdiction Name	Laguna Woods
Site Address/Intersection	24252 El Toro Road
5 Digit ZIP Code	92637
Assessor Parcel Number	621-121-11
Very Low-Income	0
Low-Income	0
Moderate-Income	70
Above Moderate-Income	13
Type of Shortfall	Shortfall of Sites
Parcel Size (Acres)	4.596
Current General Plan Designation	Community Facilities
Current Zoning	Community Facilities-Private
Proposed General Plan (GP) Designation	Community Facilities
Proposed Zoning	Low Density Residential Overlay
Minimum Density Allowed	15
Maximum Density Allowed	20
Total Capacity	83
Vacant/Nonvacant	Non-Vacant
Description of Existing Uses	Saint Nicholas Catholic Church
Suitable for Lower Income Households (Density & Parcel Size)	No
Financially Feasible for Federal & State Funding (Lower Income Suitability + 50-150 Unit Project Size)	Yes
Consolidation Potential Due to Adjacency of Other Candidate Site(s)	Yes



Please note that the “Very Low-Income,” “Low-Income,” “Moderate-Income,” and “Above Moderate-Income” fields are estimates only. Potential future housing construction could occur at any income level, subject to compliance with applicable development standards, including inclusionary housing requirements.

<b>Site #13</b>	
<b>Temple Judea</b>	
Table B: Candidate Sites Identified to be Rezoned to Accommodate Shortfall Housing Need	
Jurisdiction Name	Laguna Woods
Site Address/Intersection	24512 Moulton Parkway
5 Digit ZIP Code	92637
Assessor Parcel Number	621-121-18
Very Low-Income	0
Low-Income	0
Moderate-Income	26
Above Moderate-Income	5
Type of Shortfall	Shortfall of Sites
Parcel Size (Acres)	1.757
Current General Plan Designation	Community Facilities
Current Zoning	Community Facilities-Private
Proposed General Plan (GP) Designation	Community Facilities
Proposed Zoning	Low Density Residential Overlay
Minimum Density Allowed	15
Maximum Density Allowed	20
Total Capacity	31
Vacant/Nonvacant	Non-Vacant
Description of Existing Uses	Temple Judea
Suitable for Lower Income Households (Density & Parcel Size)	No
Financially Feasible for Federal & State Funding (Lower Income Suitability + 50-150 Unit Project Size)	No
Consolidation Potential Due to Adjacency of Other Candidate Site(s)	Yes

Please note that the “Very Low-Income,” “Low-Income,” “Moderate-Income,” and “Above Moderate-Income” fields are estimates only. Potential future housing construction could occur at any income level, subject to compliance with applicable development standards, including inclusionary housing requirements.

<b>Site #14</b>	
<b>Laguna Country United Methodist Church</b>	
Table B: Candidate Sites Identified to be Rezoned to Accommodate Shortfall Housing Need	
Jurisdiction Name	Laguna Woods
Site Address/Intersection	24442 Moulton Parkway
5 Digit ZIP Code	92637
Assessor Parcel Number	621-121-23
Very Low-Income	17
Low-Income	18
Moderate-Income	0
Above Moderate-Income	70
Type of Shortfall	Shortfall of Sites
Parcel Size (Acres)	3.899
Current General Plan Designation	Community Facilities
Current Zoning	Community Facilities-Private
Proposed General Plan (GP) Designation	Community Facilities
Proposed Zoning	Medium Density Residential Overlay
Minimum Density Allowed	20
Maximum Density Allowed	30
Total Capacity	105
Vacant/Nonvacant	Non-Vacant
Description of Existing Uses	Laguna Country United Methodist Church
Suitable for Lower Income Households (Density & Parcel Size)	Yes
Financially Feasible for Federal & State Funding (Lower Income Suitability + 50-150 Unit Project Size)	Yes
Consolidation Potential Due to Adjacency of Other Candidate Site(s)	Yes

Please note that the “Very Low-Income,” “Low-Income,” “Moderate-Income,” and “Above Moderate-Income” fields are estimates only. Potential future housing construction could occur at any income level, subject to compliance with applicable development standards, including inclusionary housing requirements.

<b>Site #17 Helm Medical Center</b>	
Table B: Candidate Sites Identified to be Rezoned to Accommodate Shortfall Housing Need	
Jurisdiction Name	Laguna Woods
Site Address/Intersection	24902 Moulton Parkway
5 Digit ZIP Code	92637
Assessor Parcel Number	621-091-15
Very Low-Income	3
Low-Income	3
Moderate-Income	0
Above Moderate-Income	11
Type of Shortfall	Shortfall of Sites
Parcel Size (Acres)	0.65
Current General Plan Designation	Commercial
Current Zoning	Professional & Administrative Office
Proposed General Plan (GP) Designation	Commercial
Proposed Zoning	Medium Density Residential Overlay
Minimum Density Allowed	20
Maximum Density Allowed	30
Total Capacity	17
Vacant/Nonvacant	Non-Vacant
Description of Existing Uses	Offices (Helm Medical Center building; health and wellness)
Suitable for Lower Income Households (Density & Parcel Size)	Yes
Financially Feasible for Federal & State Funding (Lower Income Suitability + 50-150 Unit Project Size)	No
Consolidation Potential Due to Adjacency of Other Candidate Site(s)	Yes

Please note that the “Very Low-Income,” “Low-Income,” “Moderate-Income,” and “Above Moderate-Income” fields are estimates only. Potential future housing construction could occur at any income level, subject to compliance with applicable development standards, including inclusionary housing requirements.

<b>Site #15</b>	
<b>Medical building in Town Centre</b>	
Table B: Candidate Sites Identified to be Rezoned to Accommodate Shortfall Housing Need	
Jurisdiction Name	Laguna Woods
Site Address/Intersection	24331 El Toro Road
5 Digit ZIP Code	92637
Assessor Parcel Number	616-012-24
Very Low-Income	11
Low-Income	11
Moderate-Income	0
Above Moderate-Income	41
Type of Shortfall	Shortfall of Sites
Parcel Size (Acres)	2.69
Current General Plan Designation	Commercial
Current Zoning	Professional & Administrative Office
Proposed General Plan (GP) Designation	Commercial
Proposed Zoning	Mixed Use-High Density Residential Overlay
Minimum Density Allowed	30
Maximum Density Allowed	50
Total Capacity	63
Vacant/Nonvacant	Non-Vacant
Description of Existing Uses	Offices (SCOS Orthopedics building; health and wellness)
Suitable for Lower Income Households (Density & Parcel Size)	Yes
Financially Feasible for Federal & State Funding (Lower Income Suitability + 50-150 Unit Project Size)	Yes
Consolidation Potential Due to Adjacency of Other Candidate Site(s)	Yes

Please note that the “Very Low-Income,” “Low-Income,” “Moderate-Income,” and “Above Moderate-Income” fields are estimates only. Potential future housing construction could occur at any income level, subject to compliance with applicable development standards, including inclusionary housing requirements.

<b>Site #16</b>	
<b>Willow Tree Center East (Olive Garden, Cart Mart, and South County Adult Day Services)</b>	
Table B: Candidate Sites Identified to be Rezoned to Accommodate Shortfall Housing Need	
Jurisdiction Name	Laguna Woods
Site Address/Intersection	24260 El Toro Road
5 Digit ZIP Code	92637
Assessor Parcel Number	621-121-30
Very Low-Income	0
Low-Income	0
Moderate-Income	24
Above Moderate-Income	5
Type of Shortfall	Shortfall of Sites
Parcel Size (Acres)	3.095
Current General Plan Designation	Commercial
Current Zoning	Community Commercial
Proposed General Plan (GP) Designation	Commercial
Proposed Zoning	Mixed Use-Low Density Residential Overlay
Minimum Density Allowed	15
Maximum Density Allowed	20
Total Capacity	29
Vacant/Nonvacant	Non-Vacant
Description of Existing Uses	Commercial businesses (retail and food), adult day services
Suitable for Lower Income Households (Density & Parcel Size)	No
Financially Feasible for Federal & State Funding (Lower Income Suitability + 50-150 Unit Project Size)	No
Consolidation Potential Due to Adjacency of Other Candidate Site(s)	Yes

*This page is intentionally blank.*